



Addison Police Department

Statistical Review and Annual Report

2018

Online Resources

How can citizens see what crimes are happening and where?

<https://communitycrimemap.com>

- Very similar to Google Maps, this website plots a variety of crimes on a map so citizens can see what offenses are occurring in surrounding neighborhoods, in prospective towns, or across the United States.

What specific tools are available to use on this website?

- Date Range: Select a time frame of data (works best for 1 year or less).
- Event: Choose which offenses (Burglary, Vandalism, etc) to view.
- Offenders: See where Sexual Offenders reside.
- Density Map: Plot "Heat Maps" (areas of high and low concentration of offenses).
- Agency Layers: Pick which police agencies' offenses/offenders to view or ignore.



Town websites and Facebook profiles:

www.addisontx.net

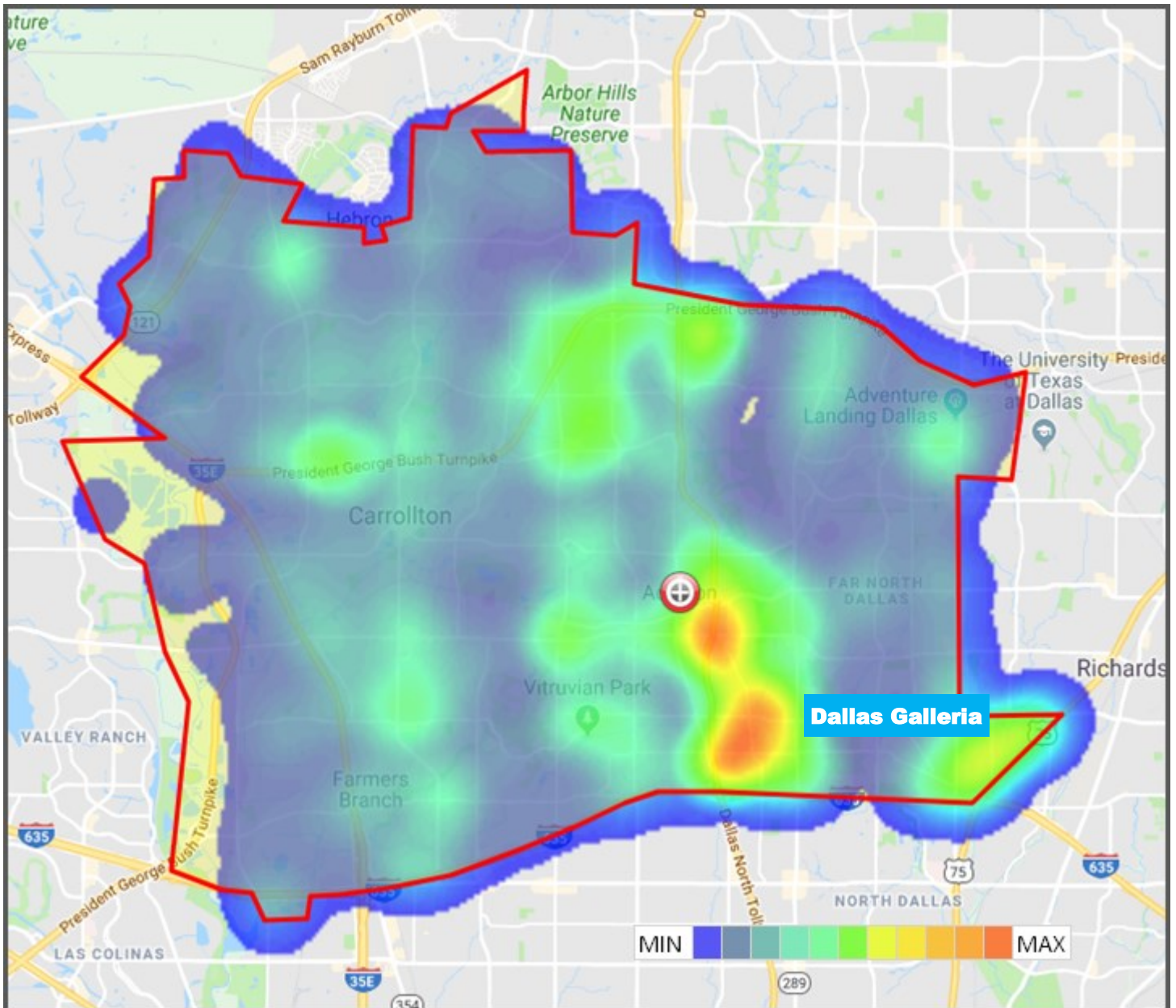
www.facebook.com/townofaddison/

www.facebook.com/townofaddisonpolicedepartment/

www.facebook.com/townofaddisonanimalcontrol/

2018 Major Crime

Where Are Area-Wide UCR Crimes Happening?

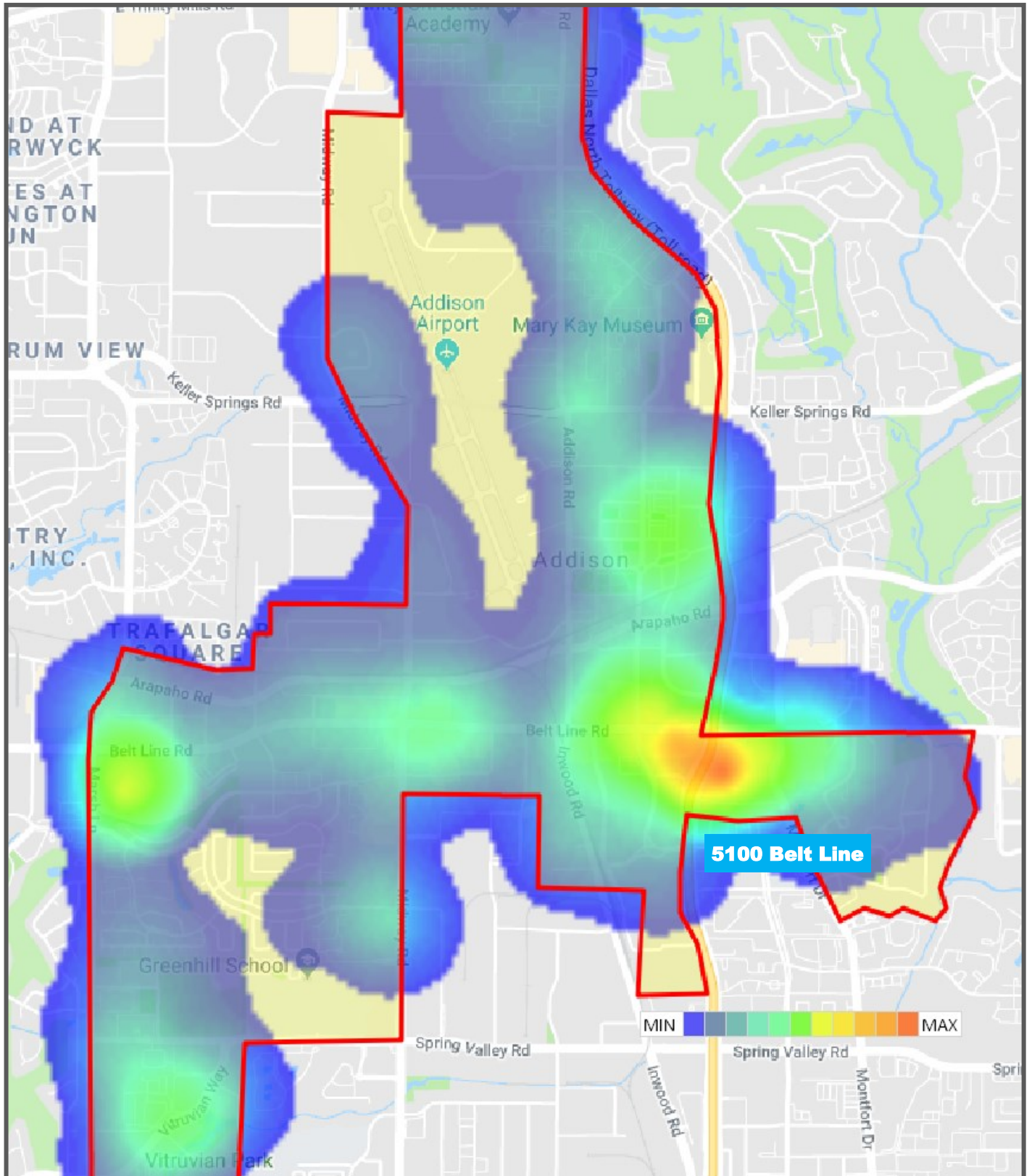


Map includes Addison, Carrollton, Farmers Branch, and Far North Dallas (north of 635, west of 75)

Hotspots include the Dallas Galleria (property crimes) and along major streets and highways. This is likely due to a higher population density in those areas.

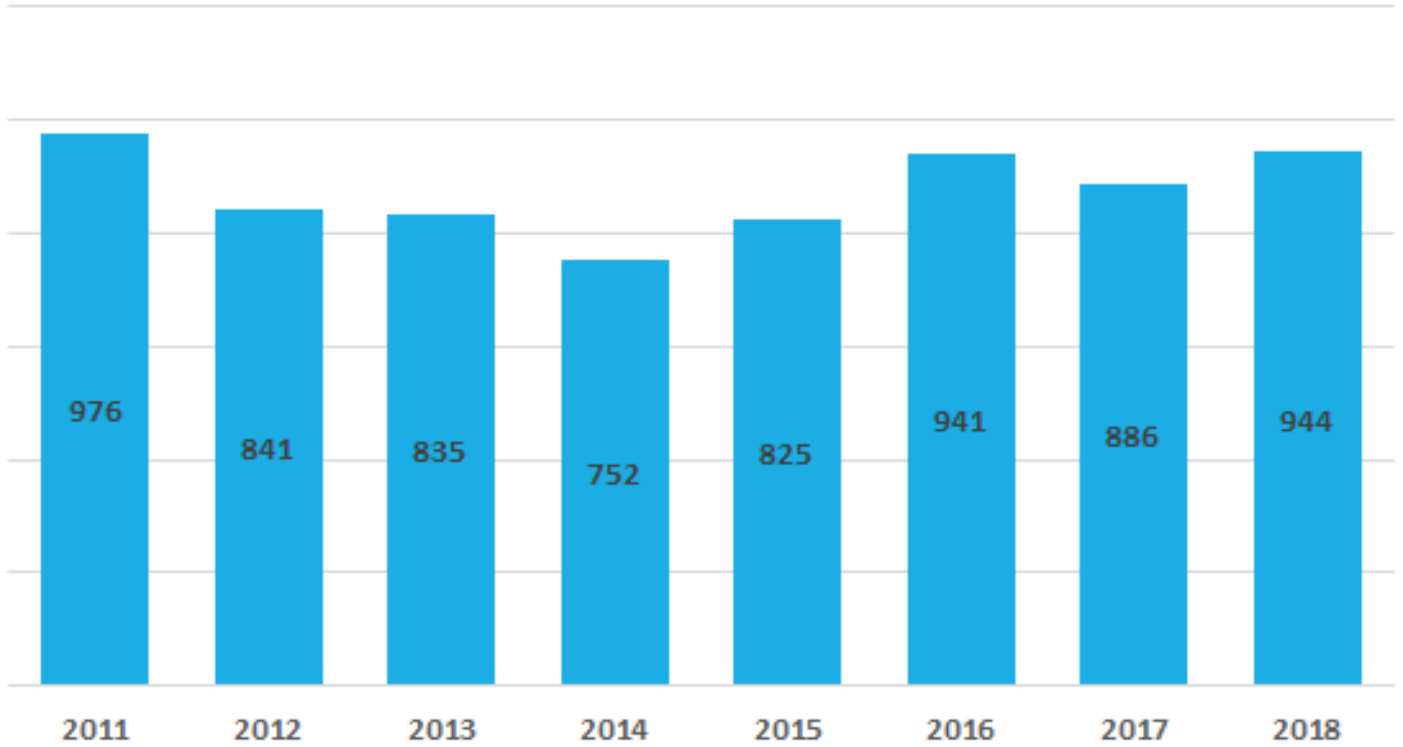
2018 Major Crime

Where Are Addison UCR Crimes Happening?



Addison's UCR History

TOTAL NUMBER OF UCR OFFENSES EACH YEAR



	2011	2012	2013	2014	2015	2016	2017	2018
MURDER	0	0	1	0	0	1	0	0
RAPE	10	5	4	7	10	12	22	13
ROBBERY	18	16	11	15	13	28	16	19
AGGRAVATED ASSAULT	50	51	35	44	42	60	56	40
BURGLARY	117	84	129	83	104	100	111	78
LARCENY	676	613	593	541	574	650	585	706
AUTO THEFT	105	72	62	62	82	90	96	88
TOTAL	976	841	835	752	825	941	886	944

Uniform Crime Reporting (UCR)

Part 1 Offenses

	Offenses Reported	Offenses Cleared	Clearance Rate (2018)	Clearance Rate (2017)
MURDER	0	0	N/A	N/A
RAPE	13	8	62%	64%
ROBBERY	19	8	42%	63%
AGGRAVATED ASSAULT	40	30	75%	84%
BURGLARY	78	11	14%	8%
LARCENY-THEFT	706	191	27%	14%
MOTOR VEHICLE THEFT	88	26	30%	25%
TOTAL	944	274	29%	21%

UCR Part 1 Offenses:

The Uniform Crime Reporting, or UCR, program was started by the FBI in an effort to develop a uniform system of reporting police crime statistics across the nation based on population.

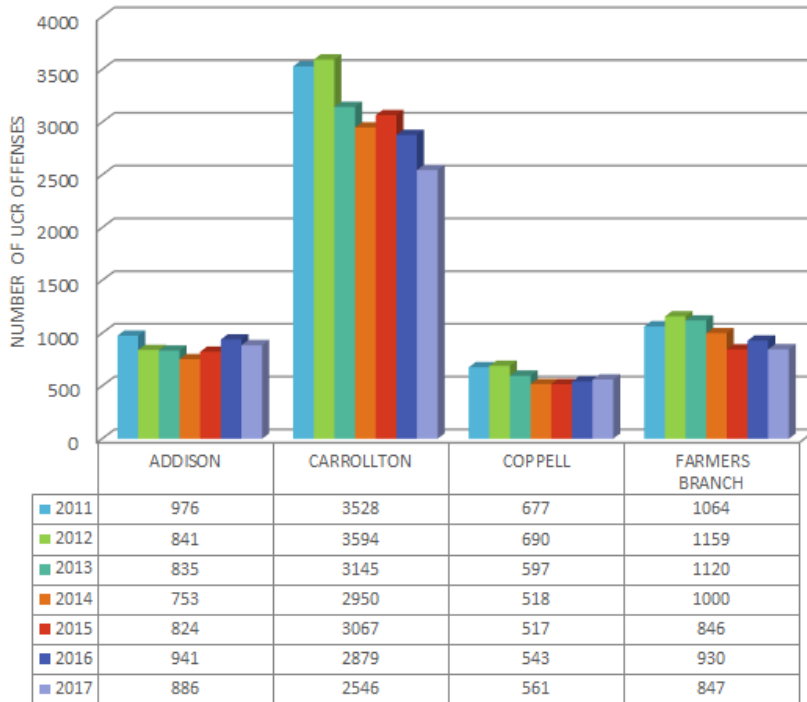
These seven major crimes provide a standardized reporting system for the crime rates throughout the United States.

Additional details shed light on some of the more general categories:

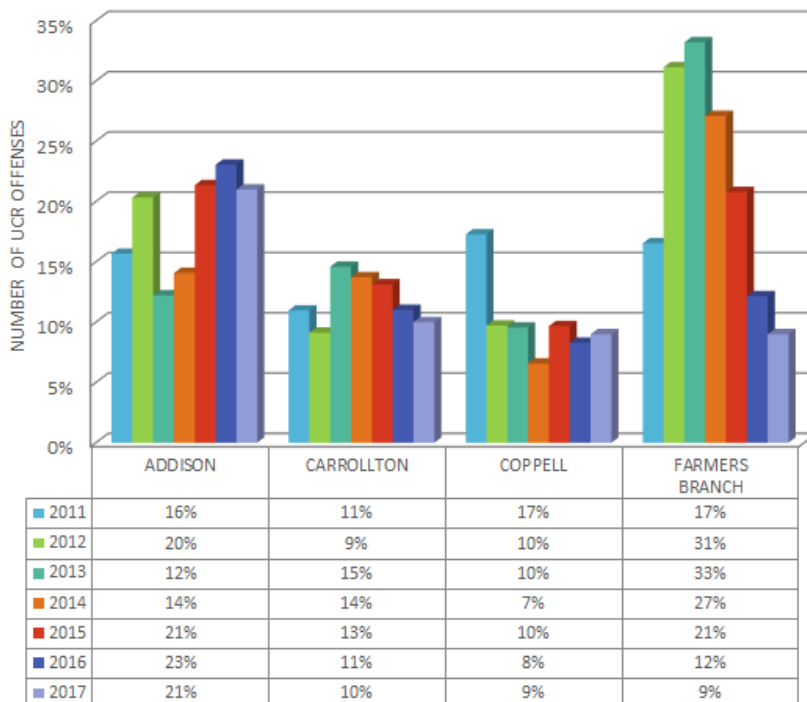
- Burglary:
 - Commercial: 41
 - Residential: 37
- Larceny-Theft:
 - Burglary of Vehicles: 339
 - Other Theft: 367

UCR Crimes and Clearance Rates

UCR Total Number of Offenses Comparison by City



UCR Percentage Clearances Comparison by City



What do the Metrocrest's crime and clearance rates look like over the years?

- **Carrollton** has the highest number of UCR crimes committed, followed by Addison and Farmers Branch. Coppell has the lowest number.
- At 21%, **Addison** has the highest percentage of UCR crimes cleared by investigators; Carrollton, Farmers Branch, and Coppell all are approximately 10%.
- **For 2017, Addison has the highest clearance rate and the second most crimes.**
- Note: 2017 is the newest external data available for comparison due to generous UCR reporting deadlines.

Criminal Investigations Division

What was the average caseload for an investigator?

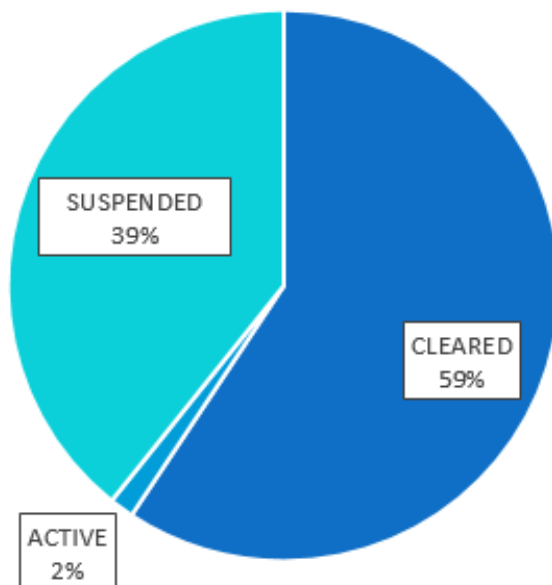
Average number of cases assigned per day:

16.2 cases/day

Average number of cases cleared per day:

9.6 cases/day

Case Disposition



Staffing

10 investigators handle an average of **409** cases each in **252** working days

Case Disposition

4085 cases assigned

2423 cases cleared

274 UCR, 2149 other cases:
liquor offenses, warrant
service, vehicle recoveries, etc.

1604 cases suspended

58 cases active



Goals for 2019:

- Continue to forge interagency connections with monthly intelligence meetings and trainings.
- Fill two open detective positions and complete relevant specialized training.
- Install License Plate Reader mounted cameras and use related software to solve crimes.

New Technology: LPR

License Plate Reader Cameras:

Stationary units installed at the entrances of residential neighborhoods will alert patrol officers of wanted persons in real time.


8 cameras will be installed in the Les Lacs and Oaks North neighborhoods.

Later analysis of data will increase chances for investigators to clear cases.

License Plate Reader Software:

Using only external data has led to:

- The identification of a repeat vehicle burglar.
- The recovery of a stolen vehicle from Les Lacs.
- The seizure and evidentiary processing of a vehicle used in an aggravated assault.



What are Addison's guidelines for use?

- License Plate Recognition systems will be used by the police department for legitimate law enforcement purposes only investigating circumstances in which law enforcement officers reasonably believe that the plate data are relevant to an ongoing criminal investigation.
- Unless plate data has been flagged, retention periods should be measured in days and weeks, not months and years. The Town will not store data about innocent people for more than 45 days and will only keep flagged data when it is necessary for legitimate law enforcement investigative purposes.
- Citizens will be able to find out if plate data of vehicles registered to them are contained in the data base used by the police department.
- The Town will not share plate data with non-law enforcement, third-parties. The Town will also not share data with other law enforcement agencies that do not follow proper retention and access policies or that do not have clear policies in place to ensure such practices are followed.
- The police department will report data usage publicly and on an annual basis.
- The Town will not collect personally identifiable information.

Patrol Division

2018 CALLS FOR SERVICE

	<u>2018</u>	<u>2017</u>
ALL DISPATCHED CALLS	16,967	17,198
COMMERCIAL LOCATIONS:	71%	67%
RESIDENTIAL LOCATIONS:	29%	33%

ARRESTS

1750

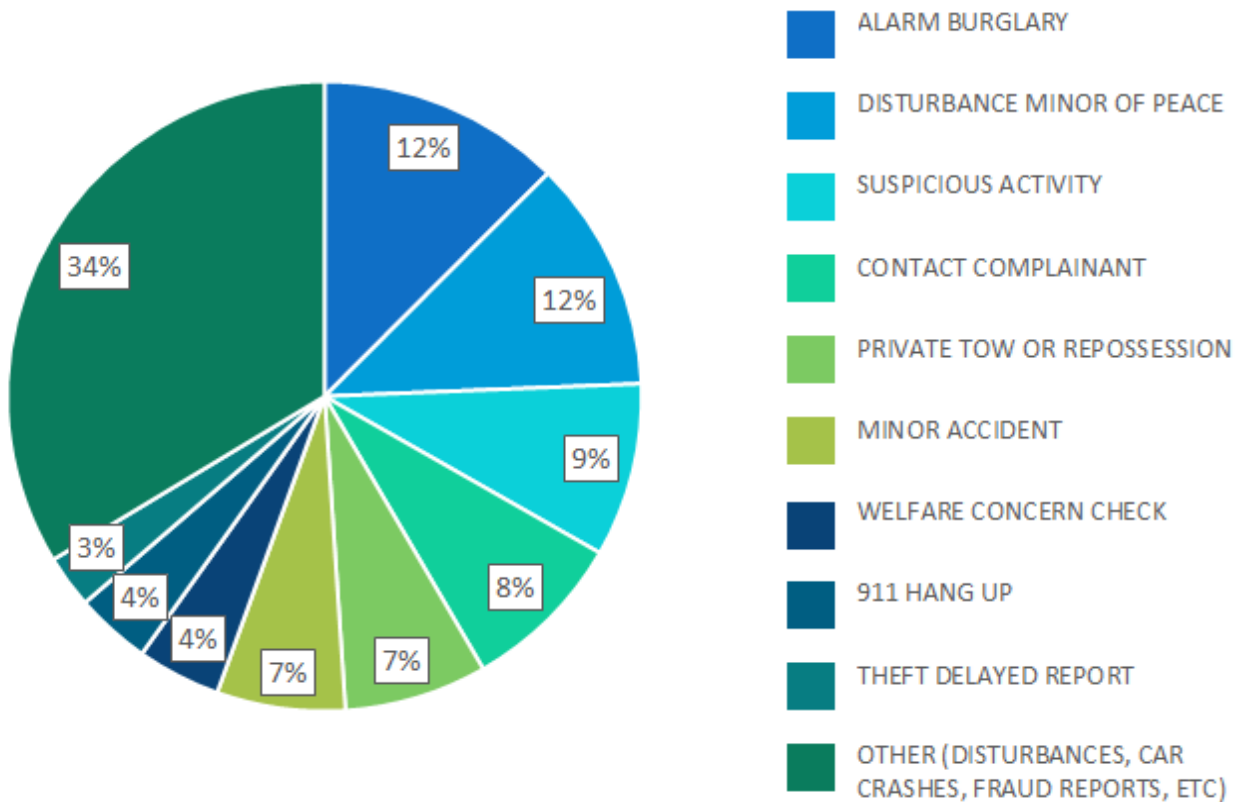
CITATIONS

2487

WARNINGS

3670

TYPES OF CALLS FOR SERVICE



SWORN OFFICER STAFFING CHANGES FOR 2018

OFFICERS HIRED:	11	OFFICERS RETIRED/RESIGNED:	10
PRIOR LEO EXPERIENCE:	10	CURRENT STAFFING:	62
NO PRIOR LEO EXPERIENCE:	1	MAXIMUM STAFFING:	64

Alarm Management Program

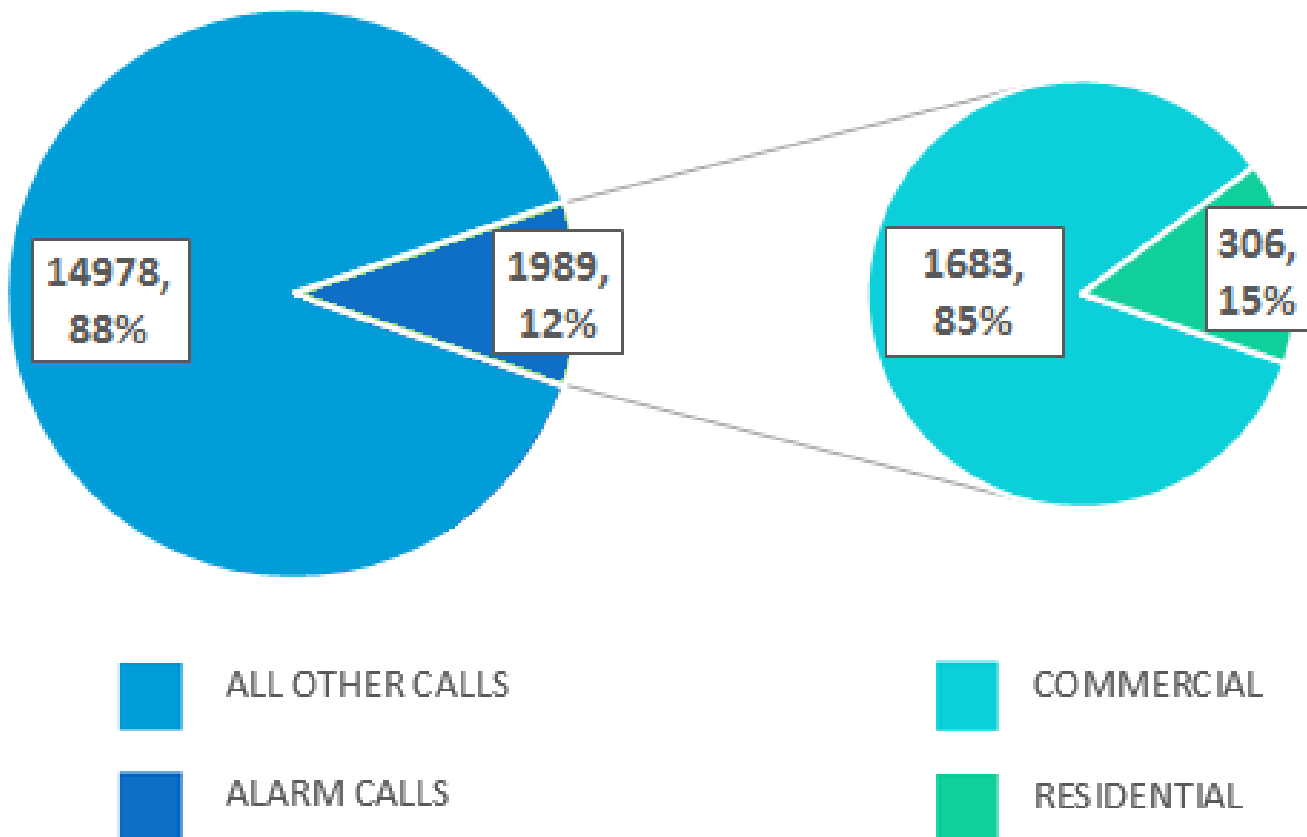
False Alarm Reduction Measures

In 2018 CryWolf began managing the Addison Alarm Program. The goal was to combine registration, compliance, and billing into one location.

In one year the program has affected the following changes:


- 20% reduction in total number of alarm calls
- 47% increase in registration/payment compliance

Number of Alarm Calls in 2018



Patrol Recruitment Efforts

ADDISON POLICE CAREERS



ADDISON POLICE

I'm searching for... **Social Wall**

ADDISON POLICE CAREERS

- APPLICATION PROCESS
- EXAM
- REQUIREMENTS
- BENEFITS AND COMPENSATION
- LATERAL TRANSFER
- OPPORTUNITIES
- FAQ

Town of Addison Police Department

Addison is a little town that lives large. Even though it is only 4.4 square miles with a population just under 16,000, Addison is home to 180 restaurants, 24 hotels, and 10 million square feet of office space. During the day our population swells to 125,000, and during the evening we are an entertainment hub for North Texas.

Addison's Police Department offers career opportunities for people who appreciate the advantages of working in a small town but enjoy the flexible job options available in a larger town.

CONTACT US


4799 Airport Parkway,
Addison, TX 75001

972.450.7170

policecareers@addisontx.gov

Join us on **facebook**

ADDISON Welcome from Addison Police Chief



TOWN OF ADDISON POLICE DEPARTMENT FACEBOOK



Town of Addison Police Department
@townofaddisonpolicedepartment

Providing Superior Public Safety Services – The Addison Way



Community Outreach Events And Programs

Coffee with a Cop

Santa's Heroes Toy Drive

Neighborhood Watch Meetings

Addison Police Department Tours

Women's Self Defense

Welcome Back to School

Child Safety Seat
Installation and Inspection

Kids and Cops

Addison Citizens Assisting
Police (ACAP)

Community Crime Watch



Animal Control



Primary Duties

Bite and cruelty investigation

Caretaking of loose, stray, and injured animals

Animal adoption and transfers

Wildlife management

Yearly Statistics

Calls for Service: **915**

Adoptions/Owner Returns: **130**

Reports and Investigations: **178**

Pets Registered: **112**

New Shelter Management Software

- Continuously updates shelter animal status and inventory
- Automatically uploads adoptable animals to adoption websites, which has increased shelter clearance rates
- Charts impounded animal statistics and creates customizable graphs and analytics
- Scans citywide lost and found animal reports and generates possible matches
- Tracks vaccination schedules, ongoing animal complaints, and pet registrations



**Don't forget to register your
pets every year!**

Goals and Objectives: Review of 2018

Award and implement a new Records Management System:

[Mark43](#) will provide a cloud-based, subscription-as-a service solution for the police department. Kick-off meeting was January 29, 2019 with anticipated completion late summer 2019.

Explore new technology to enhance crime mitigation strategies in our residential and business districts.

[CTS Technology Solutions](#) will provide License Plate Recognition and Optical Cameras for the pilot project in two key neighborhoods and trails. Expected completion and go-live late spring 2019.

Continue to work with Town management and the community to be visible, transparent, and proactive in our delivery of effective public safety services.

Accomplished through community outreach projects such as Kids and Cops Summer Event, Santa's Heroes, and other speaking engagements.

Initiate conversations regarding the increase in the homeless population in Addison.

Participating in the Metrocrest Social Services roundtable discussions on homelessness and other social issues. Conducted the National Point in Time Count on January 24, 2019 with Metrocrest Social Services, Carrollton, Coppell and Farmers Branch.

Increase mental health and crisis response training for our officers.

In 2018 six officers completed the 40-hour Mental Health Peace Officer class. Two officers attended the Autism and Law Enforcement Response class. Seven officers are scheduled to attend the 40-hour Crisis Intervention Training. Two officers are scheduled for the Mental Health Peace Officer in 2019.

Continue to leverage partnership with the cities of Carrollton, Coppell, and Farmers Branch to be more effective and efficient.



Goals and Objectives: 2019

Implement Mark43 Records Management System

Implement License Plate Recognition and Optical Camera pilot project – collect and analyze data to gauge effectiveness.

Work with Town management and the community to be visible, transparent, and proactive in delivering effective public safety services.

Continue to work with community partners regarding social service topics such as homelessness in Addison.

Increase mental health and crisis response training for our officers.

Continue to leverage partnerships with the cities of Carrollton, Coppell, and Farmers Branch to be more effective and efficient.

