

Drawing: C:\PROJECTS\ADD12615\56-51 SEWER LAYOUT.dwg at Nov 03, 2020 - 3:15pm by cedwards
 Layout: Layout(2) - X3D-INTER-BASE.DWG - X3D-BASE.dwg - X3D-PAVING-LINEWORK.DWG - X3D-SEWER-BASE.dwg - X3D-STORM-BASE.DWG - X3D-STORM-BASE.dwg - X3D-WIRE.dwg - X3D-WIRE.dwg
 Xref: Xref.dwg - X3D-INTER-BASE.DWG - X3D-BASE.dwg - X3D-PAVING-LINEWORK.DWG - X3D-SEWER-BASE.dwg - X3D-STORM-BASE.DWG - X3D-STORM-BASE.dwg - X3D-WIRE.dwg - X3D-WIRE.dwg

RELEASED FOR CONSTRUCTION

no.	revision	by	date

teague nall and perkins, inc
 5237 N. Riverside Drive, Suite 100
 Fort Worth, Texas 76137
 817.336.5773 ph 817.336.2813 fx
 www.tnpsc.com
 TBPELS: ENGR F-230; SURV 10011600, 10011601, 10194381
 GBPE: PEF007431; TBAE: BR 2673

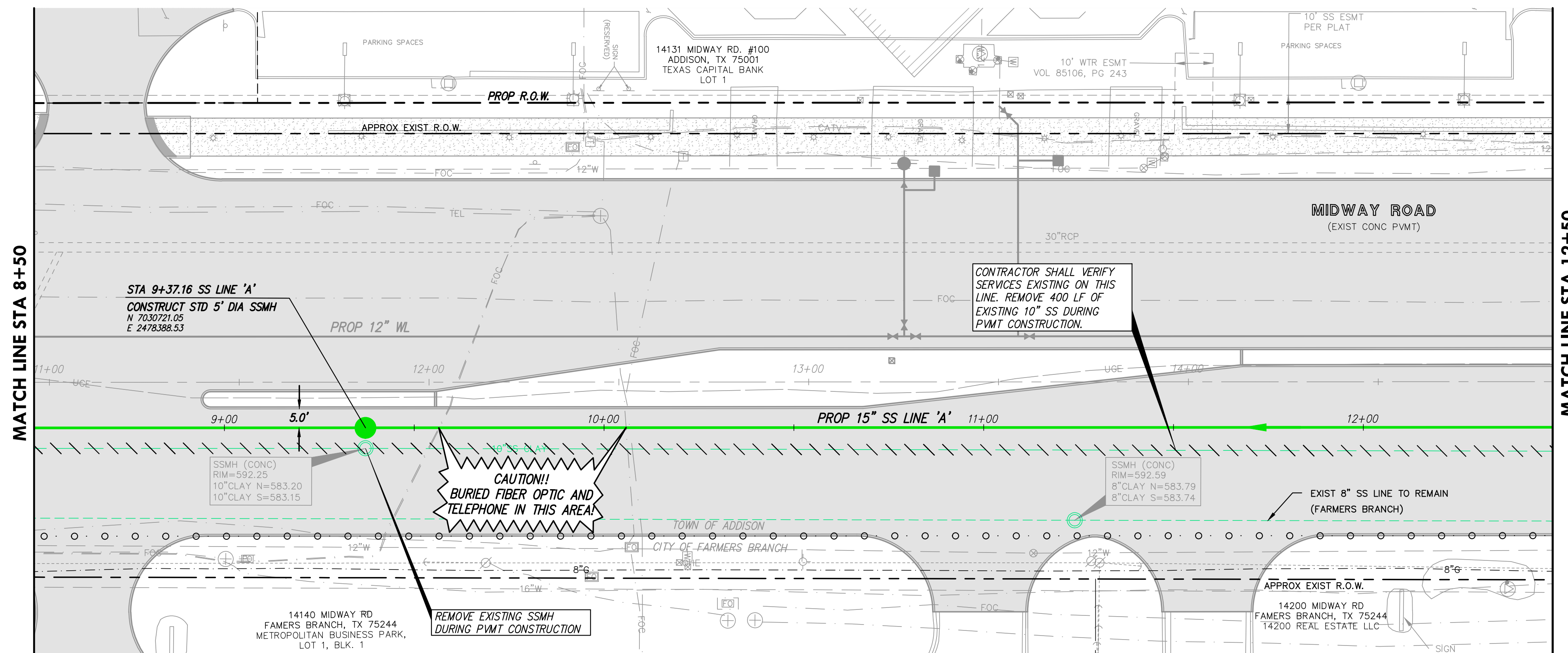


scale
 horiz
1"=100'
 vert
 n/a
 date
Sep 2020

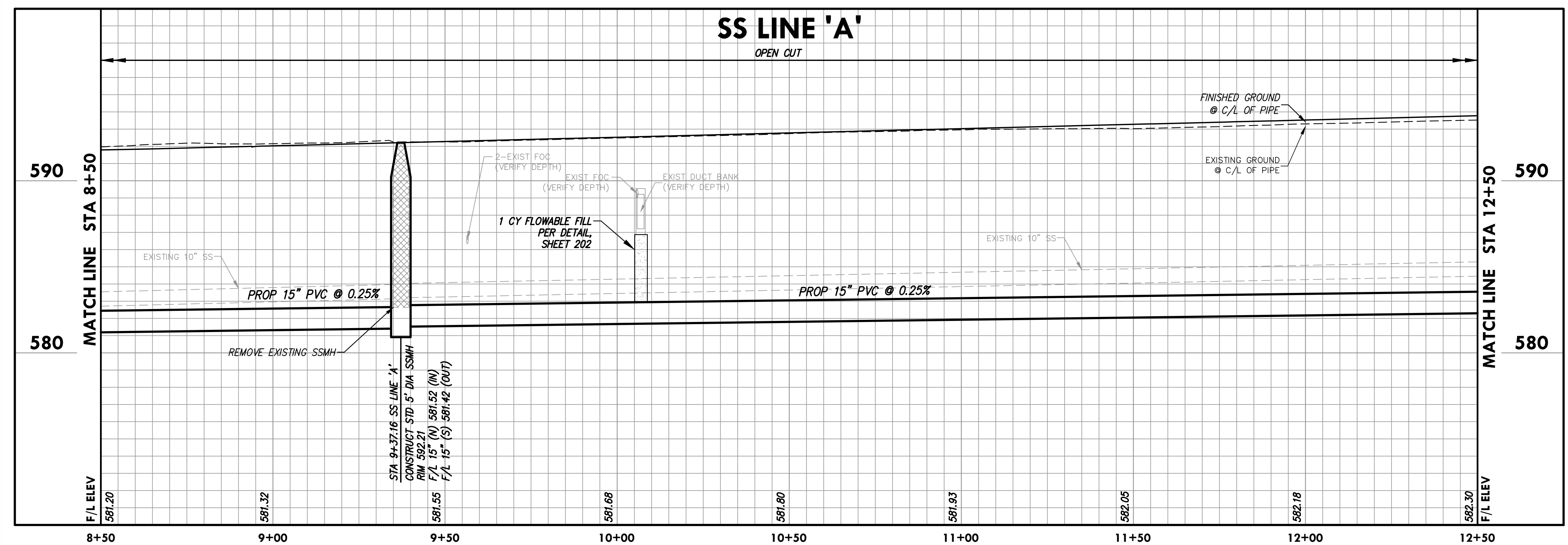


Town of Addison, Texas
 Construction Plans for
Midway Road Revitalization
 Sanitary Sewer Layout (2 of 2)

tnp project
ADD12615
 sheet
56
 of
373



NOTES: 1. THE UTILITIES SHOWN ON THE PLANS WERE COMPILED FROM VARIOUS SOURCES AND ARE INTENDED TO SHOW THE GENERAL EXISTENCE AND LOCATION OF UTILITIES IN THE AREA OF CONSTRUCTION...



Drawing: C:\PROJECTS\ADD12615\cadd\plans\50-74 SEWER PLANS.dwg at Nov 04, 2020-2:17pm by ceandrews

Revision table with columns for no., revision, by, and date.

teague nall and perkins, inc 5237 N. Riverside Drive, Suite 100 Fort Worth, Texas 76137

ADDISON logo

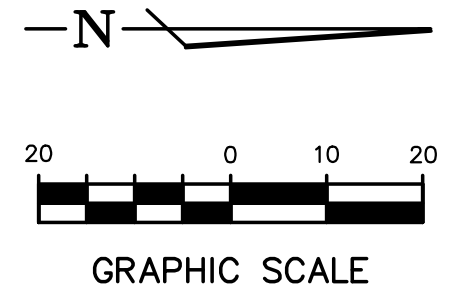
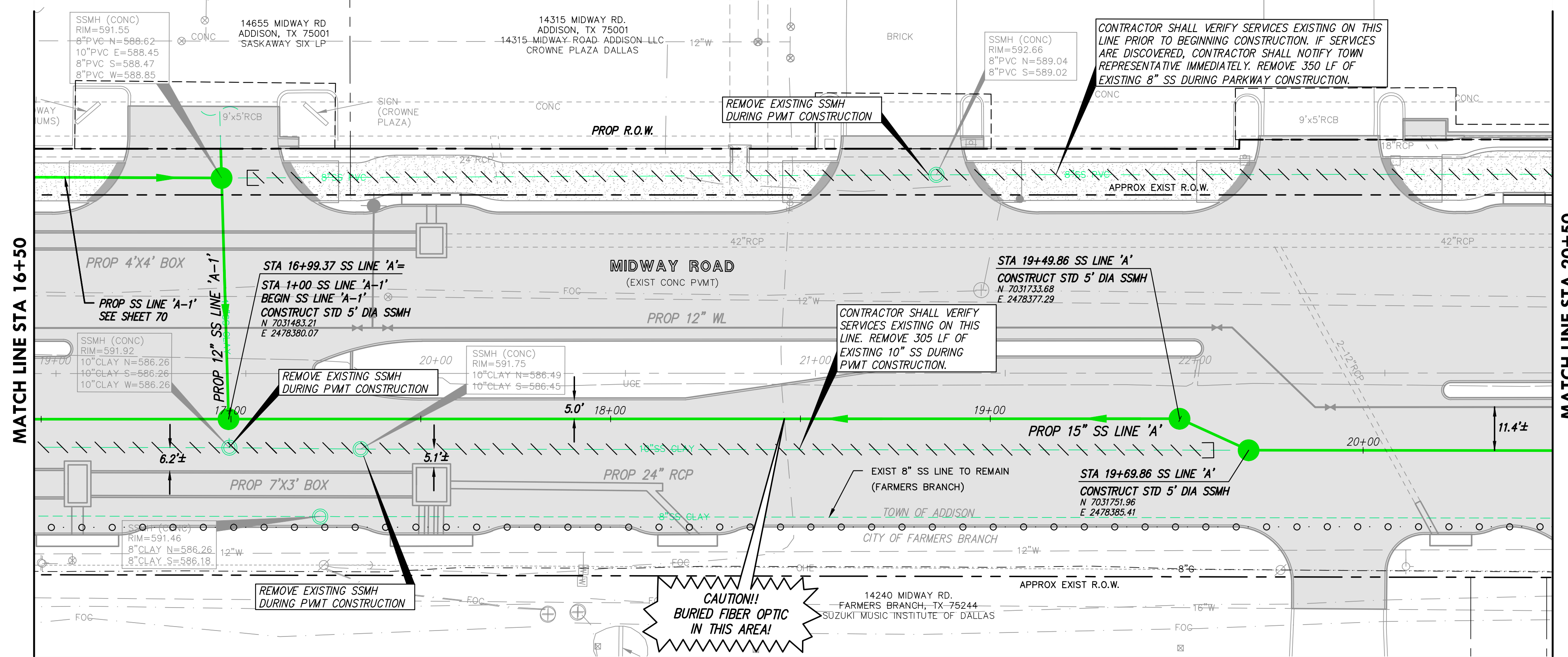
scale horiz 1"=20' vert 1"=4' date Sep 2020

tnp logo

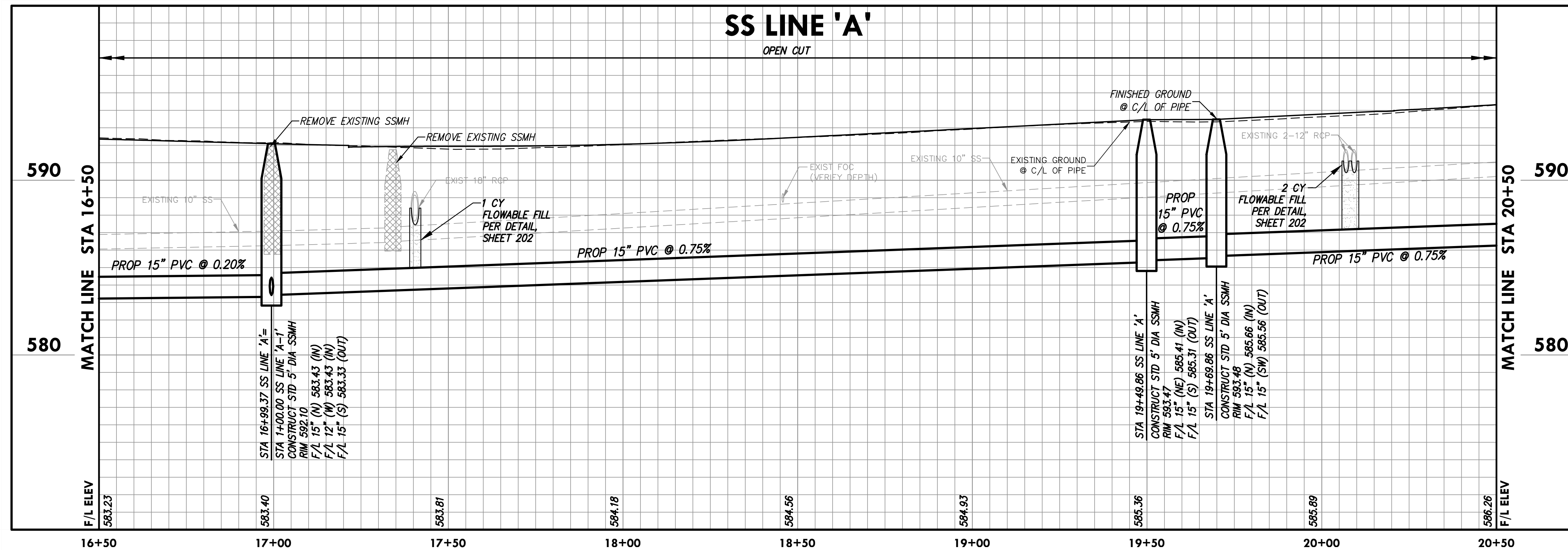
Professional Engineer seal for Chris A. Edwards, License No. 118947, Date: 9/29/2020

Town of Addison, Texas Construction Plans for Midway Road Revitalization Sewer Line A Plan & Profile Sta 8+50 to Sta 12+50

tnp project ADD12615 sheet 59 of 373



- NOTES:
1. THE UTILITIES SHOWN ON THE PLANS WERE COMPILED FROM VARIOUS SOURCES AND ARE INTENDED TO SHOW THE GENERAL EXISTENCE AND LOCATION OF UTILITIES IN THE AREA OF CONSTRUCTION. THE ENGINEER ASSUMES NO RESPONSIBILITY FOR THE ACCURACY OF THE UTILITY INFORMATION SHOWN ON THE PLANS. THE CONTRACTOR SHALL CONTACT THE TOWN OF ADDISON AND TEXAS 811 PRIOR TO ANY CONSTRUCTION ACTIVITIES.
 2. SEWER SERVICES ON THESE PLANS ARE BASED ON FIELD SURVEYS, AVAILABLE RECORD DRAWINGS, AND THE ENGINEER'S JUDGMENT. THIS PLAN SHOULD NOT BE ASSUMED TO BE A COMPREHENSIVE INVENTORY OF SEWER SERVICES TO BE REPLACED. PRIOR TO CONSTRUCTION, THE CONTRACTOR SHALL DETERMINE THE LOCATIONS OF ALL EXISTING SEWER SERVICES BY EITHER PRE-CONSTRUCTION TELEVISION INSPECTION, OR, IF TELEVISION INSPECTION IS NOT POSSIBLE DUE TO LINE OBSTRUCTIONS, VISUAL VERIFICATION DURING TRENCHING ACTIVITIES. ALL SERVICES UNDER PAVEMENT SHALL BE 6" MIN. AND CONNECT TO SEWER MAIN AT SSMH.
 3. WHERE NO MANHOLE IS PROPOSED AT A CONNECTION TO AN EXISTING CLAY SEWER MAIN OR LATERAL, THE CONNECTION SHALL BE ACCOMPLISHED VIA A FERNCO 1002 SERIES COUPLING, OR APPROVED EQUAL.



Drawing: C:\PROJECTS\ADD12615\add12615.dwg (SS A) 7/4 SEWER PLANS.dwg at Nov 04, 2020 - 2:18pm by ceandrews
 Layout: SS A (3) Area: 00 - PAVING - LINEWORK.dwg - ADD-BASE.dwg - ADD-WATER-BUILDING - ADD-SEWER-BASE.dwg - ADD-SEWER-BASE.dwg - ADD-BORDER.dwg - add-jlm.dwg - SEAL - HHS.dwg

no.	revision	by	date

teague nall and perkins, inc
 5237 N. Riverside Drive, Suite 100
 Fort Worth, Texas 76137
 817.336.5773 ph 817.336.2813 fx
 www.tnpsc.com
 TBPELS: ENGR F-230; SURV 10011600, 10011601, 10194381
 GBPE: PEF007431; TBAE: BR 2673

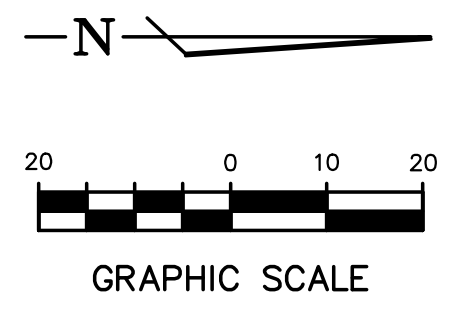
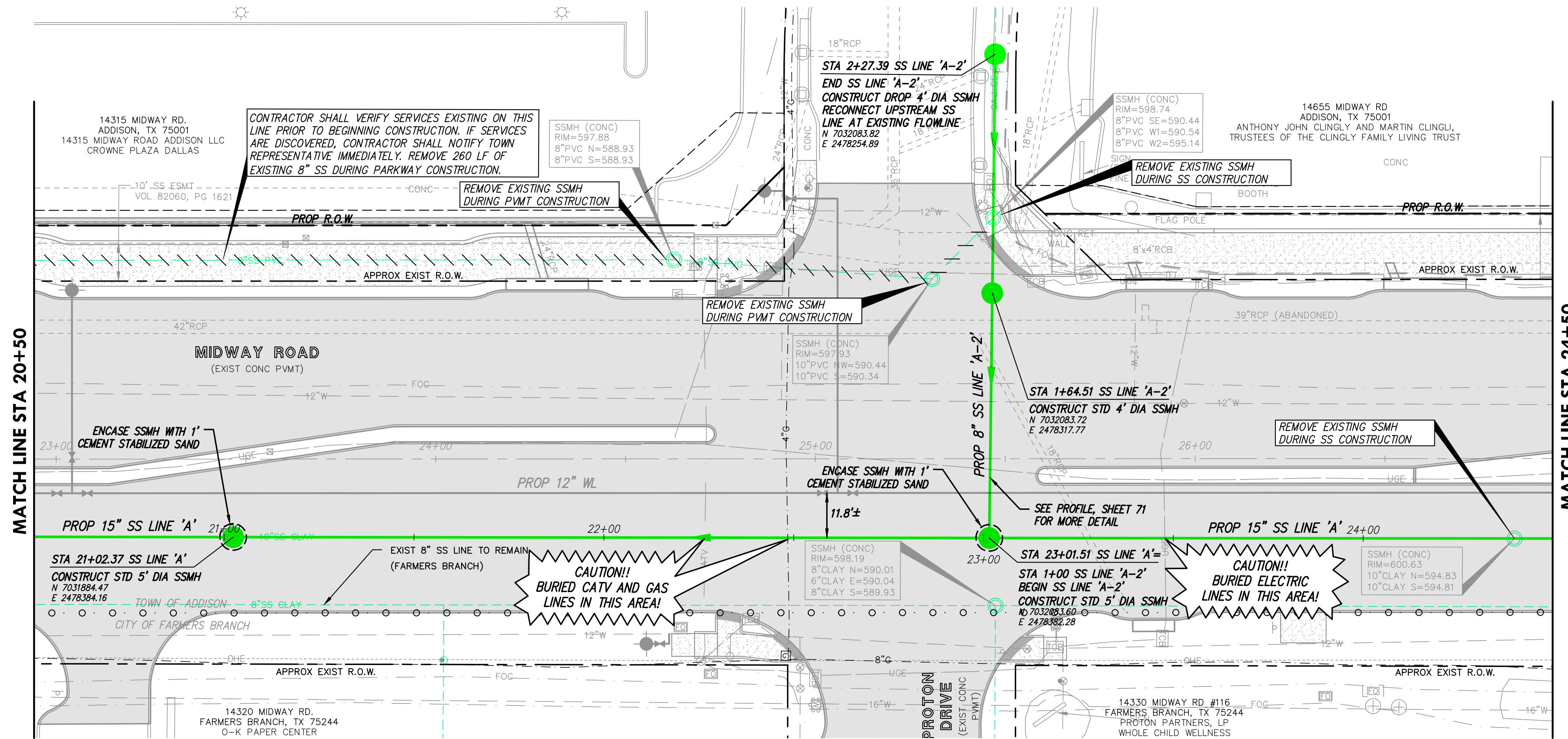


scale
 horiz 1"=20'
 vert 1"=4'
 date
 Sep 2020

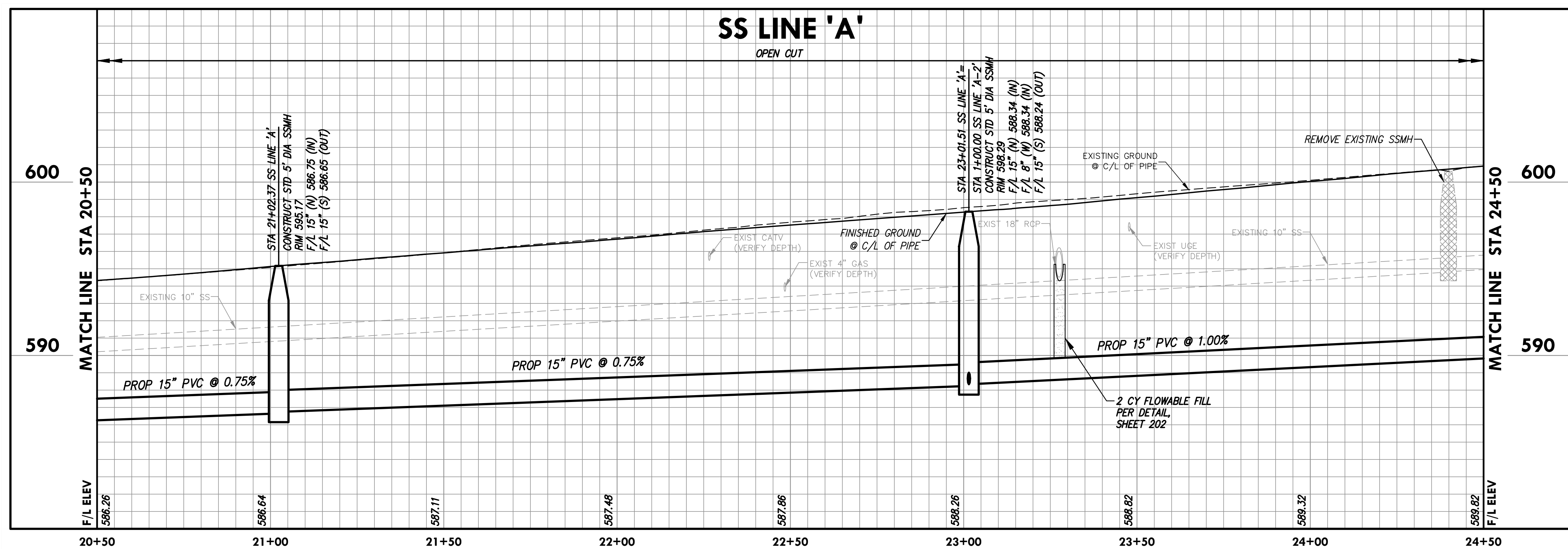


Town of Addison, Texas
 Construction Plans for
Midway Road Revitalization
 Sewer Line A Plan & Profile
 Sta 16+50 to Sta 20+50

tnp project
 ADD12615
 sheet
61
 of
 373



- NOTES:
1. THE UTILITIES SHOWN ON THE PLANS WERE COMPILED FROM VARIOUS SOURCES AND ARE INTENDED TO SHOW THE GENERAL EXISTENCE AND LOCATION OF UTILITIES IN THE AREA OF CONSTRUCTION. THE ENGINEER ASSUMES NO RESPONSIBILITY FOR THE ACCURACY OF THE UTILITY INFORMATION SHOWN ON THE PLANS. THE CONTRACTOR SHALL CONTACT THE TOWN OF ADDISON AND TEXAS 811 PRIOR TO ANY CONSTRUCTION ACTIVITIES.
 2. SEWER SERVICES ON THESE PLANS ARE BASED ON FIELD SURVEYS, AVAILABLE RECORD DRAWINGS, AND THE ENGINEER'S JUDGMENT. THIS PLAN SHOULD NOT BE ASSUMED TO BE A COMPREHENSIVE INVENTORY OF SEWER SERVICES TO BE REPLACED. PRIOR TO CONSTRUCTION, THE CONTRACTOR SHALL DETERMINE THE LOCATIONS OF ALL EXISTING SEWER SERVICES BY EITHER PRE-CONSTRUCTION TELEVISION INSPECTION, OR, IF TELEVISION INSPECTION IS NOT POSSIBLE DUE TO LINE OBSTRUCTIONS, VISUAL VERIFICATION DURING TRENCHING ACTIVITIES. ALL SERVICES UNDER PAVEMENT SHALL BE 6" MIN. AND CONNECT TO SEWER MAIN AT SSMH.
 3. WHERE NO MANHOLE IS PROPOSED AT A CONNECTION TO AN EXISTING CLAY SEWER MAIN OR LATERAL, THE CONNECTION SHALL BE ACCOMPLISHED VIA A FERNCO 1002 SERIES COUPLING, OR APPROVED EQUAL.



Drawing: C:\PROJECTS\ADD12615\SSA\SSA.dwg by ce/edw on 11/04/2020 2:18pm
 Layout: SS A (G) Area: 00 - PAVING - Utility.dwg - ADD - BASE.DWG - ADD - SEWER - BASE.DWG - ADD - S/DRAW - BASE.DWG - ADD - BORDER.dwg - add - JLM - IR.dwg - SEAL - HKS.dwg

no.	revision	by	date

teague nall and perkins, inc
 5237 N. Riverside Drive, Suite 100
 Fort Worth, Texas 76137
 817.336.5773 ph 817.336.2813 fx
 www.tnpsc.com
 TBPELS: ENGR F-230; SURV 10011600, 10011601, 10194381
 GBPE: PEF007431; TBAE: BR 2673

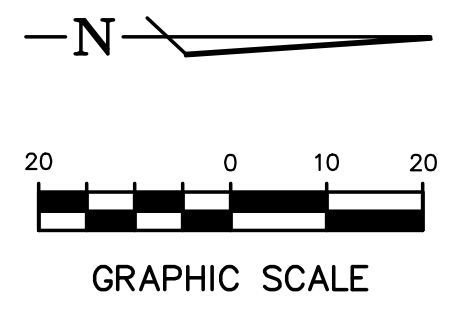
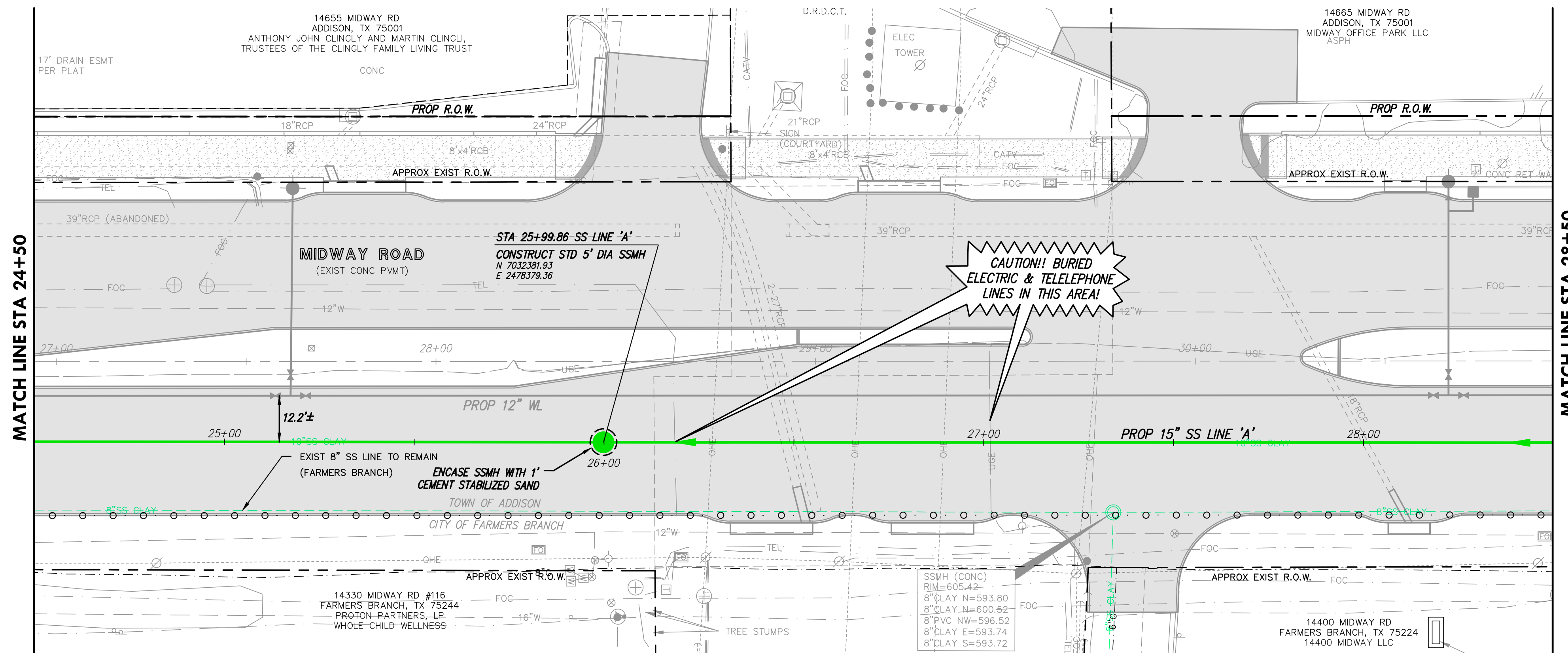


scale
 horiz
 1"=20'
 vert
 1"=4'
 date
 Sep 2020

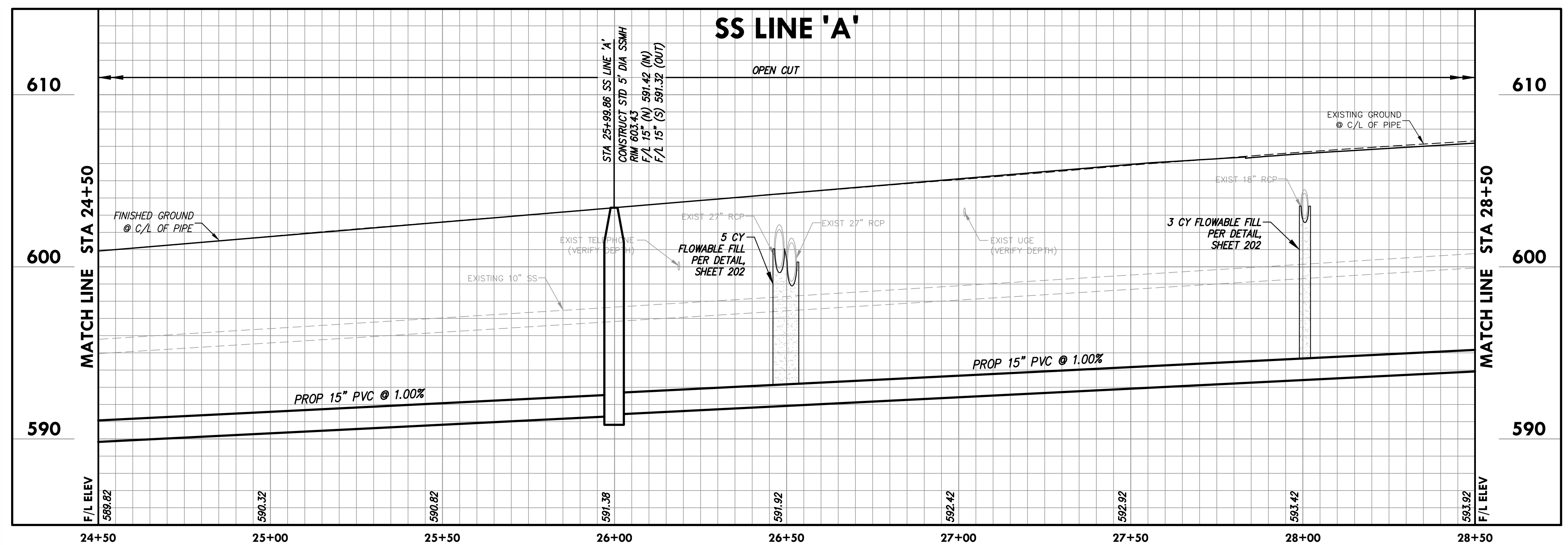


Town of Addison, Texas
 Construction Plans for
Midway Road Revitalization
 Sewer Line A Plan & Profile
 Sta 20+50 to Sta 24+50

tnp project
 ADD12615
 sheet
62
 of
 373



- NOTES:
1. THE UTILITIES SHOWN ON THE PLANS WERE COMPILED FROM VARIOUS SOURCES AND ARE INTENDED TO SHOW THE GENERAL EXISTENCE AND LOCATION OF UTILITIES IN THE AREA OF CONSTRUCTION. THE ENGINEER ASSUMES NO RESPONSIBILITY FOR THE ACCURACY OF THE UTILITY INFORMATION SHOWN ON THE PLANS. THE CONTRACTOR SHALL CONTACT THE TOWN OF ADDISON AND TEXAS 811 PRIOR TO ANY CONSTRUCTION ACTIVITIES.
 2. SEWER SERVICES ON THESE PLANS ARE BASED ON FIELD SURVEYS, AVAILABLE RECORD DRAWINGS, AND THE ENGINEER'S JUDGMENT. THIS PLAN SHOULD NOT BE ASSUMED TO BE A COMPREHENSIVE INVENTORY OF SEWER SERVICES TO BE REPLACED. PRIOR TO CONSTRUCTION, THE CONTRACTOR SHALL DETERMINE THE LOCATIONS OF ALL EXISTING SEWER SERVICES BY EITHER PRE-CONSTRUCTION TELEVISION INSPECTION, OR, IF TELEVISION INSPECTION IS NOT POSSIBLE DUE TO LINE OBSTRUCTIONS, VISUAL VERIFICATION DURING TRENCHING ACTIVITIES. ALL SERVICES UNDER PAVEMENT SHALL BE 6" MIN. AND CONNECT TO SEWER MAIN AT SSMH.
 3. WHERE NO MANHOLE IS PROPOSED AT A CONNECTION TO AN EXISTING CLAY SEWER MAIN OR LATERAL, THE CONNECTION SHALL BE ACCOMPLISHED VIA A FERNCO 1002 SERIES COUPLING, OR APPROVED EQUAL.



Drawing: C:\PROJECTS\ADD12615\cadd\plans\50-74 SEWER PLANS.dwg at Nov 04, 2020 - 2:19pm by ceandrews
 Layout: SS A (7) Area: 00 - PAVING - LINEWORK.dwg - X3D - WATER-BASE.DWG - X3D - WATER-BASE.DWG - X3D - SEWER-BASE.DWG - X3D - STORM-BASE.DWG - X3D - BORDER.dwg - seal - JLM - JR.dwg - seal - JLM - JR.dwg - seal - JLM - JR.dwg - seal - JLM - JR.dwg

no.	revision	by	date

teague nall and perkins, inc
 5237 N. Riverside Drive, Suite 100
 Fort Worth, Texas 76137
 817.336.5773 ph 817.336.2813 fx
 www.tnpsc.com
 TBPELS: ENGR F-230; SURV 10011600, 10011601, 10194381
 GBPE: PEF007431; TBAE: BR 2673



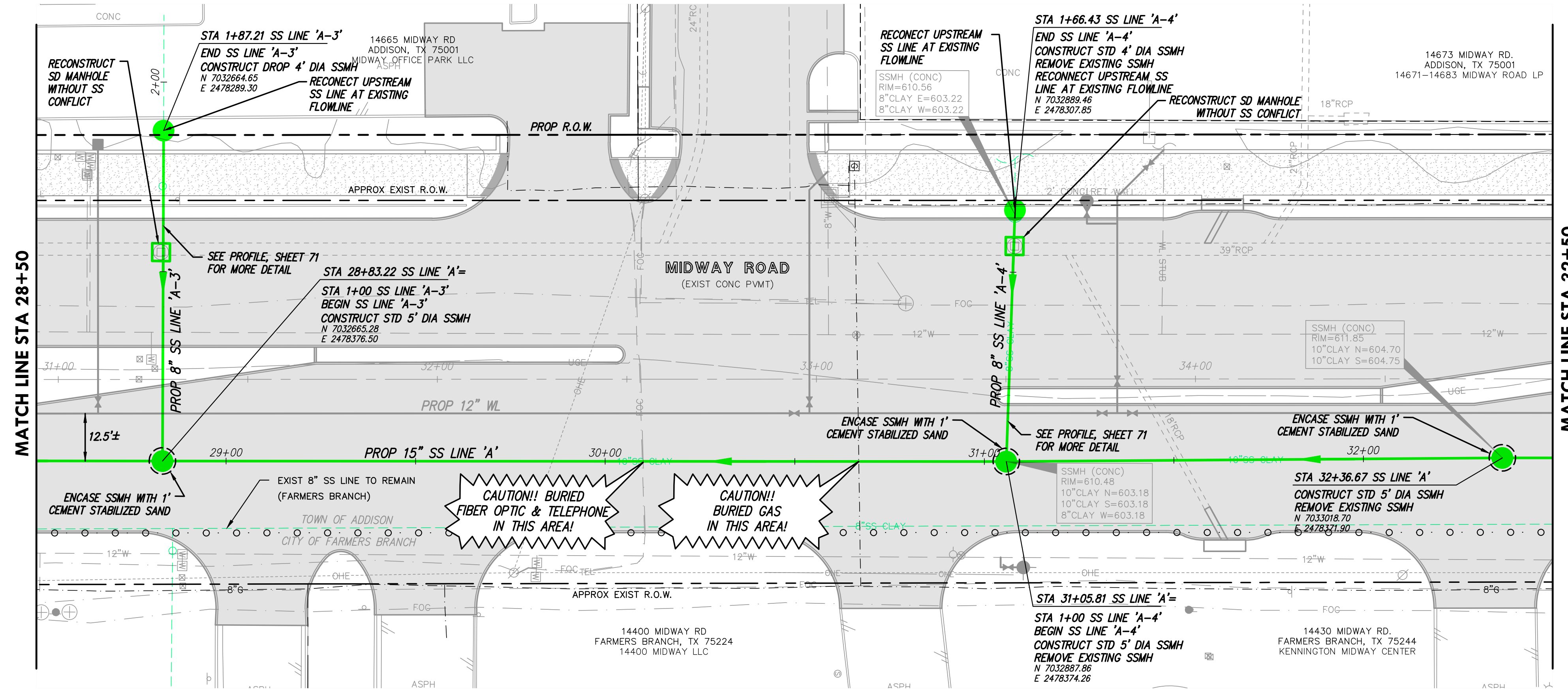
scale
 horiz 1"=20'
 vert 1"=4'
 date
 Sep 2020



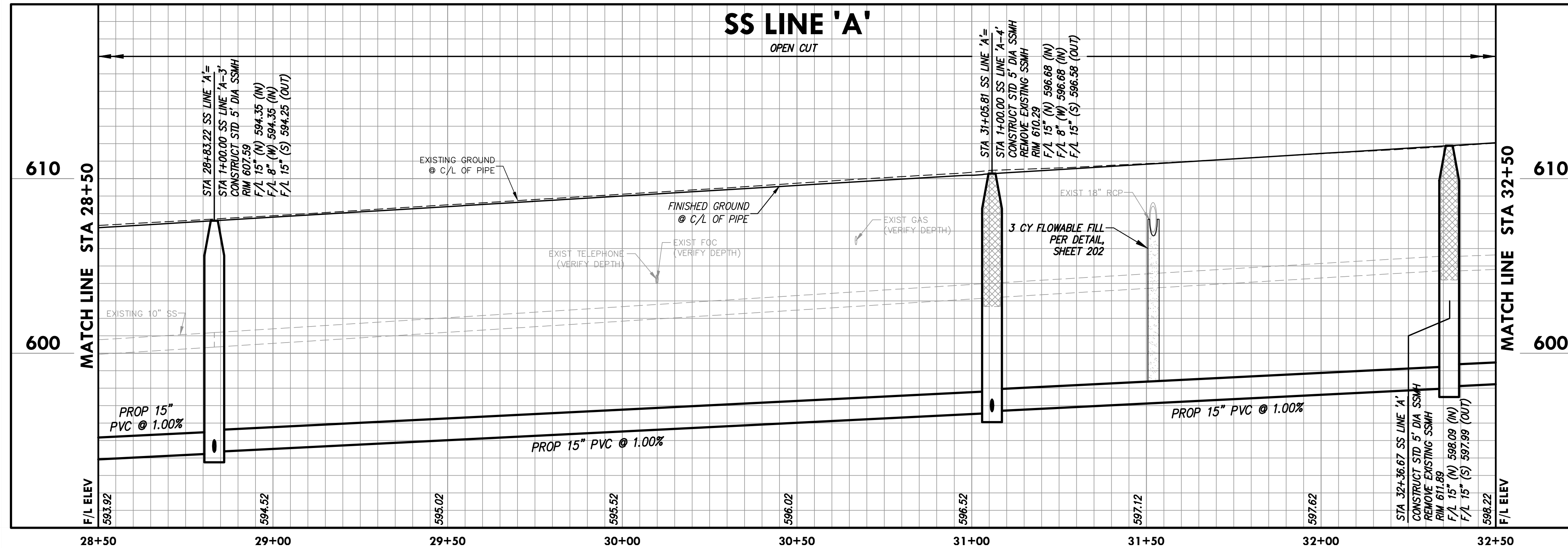
STATE OF TEXAS
 CHRS A. EDWARDS
 118947
 LICENSED PROFESSIONAL ENGINEER
 Date: 9/29/2020

Town of Addison, Texas
 Construction Plans for
Midway Road Revitalization
 Sewer Line A Plan & Profile
 Sta 24+50 to Sta 28+50

tnp project
 ADD12615
 sheet
63
 of
 373



- NOTES:**
- THE UTILITIES SHOWN ON THE PLANS WERE COMPILED FROM VARIOUS SOURCES AND ARE INTENDED TO SHOW THE GENERAL EXISTENCE AND LOCATION OF UTILITIES IN THE AREA OF CONSTRUCTION. THE ENGINEER ASSUMES NO RESPONSIBILITY FOR THE ACCURACY OF THE UTILITY INFORMATION SHOWN ON THE PLANS. THE CONTRACTOR SHALL CONTACT THE TOWN OF ADDISON AND TEXAS 811 PRIOR TO ANY CONSTRUCTION ACTIVITIES.
 - SEWER SERVICES ON THESE PLANS ARE BASED ON FIELD SURVEYS, AVAILABLE RECORD DRAWINGS, AND THE ENGINEER'S JUDGMENT. THIS PLAN SHOULD NOT BE ASSUMED TO BE A COMPREHENSIVE INVENTORY OF SEWER SERVICES TO BE REPLACED. PRIOR TO CONSTRUCTION, THE CONTRACTOR SHALL DETERMINE THE LOCATIONS OF ALL EXISTING SEWER SERVICES BY EITHER PRE-CONSTRUCTION TELEVISION INSPECTION, OR, IF TELEVISION INSPECTION IS NOT POSSIBLE DUE TO LINE OBSTRUCTIONS, VISUAL VERIFICATION DURING TRENCHING ACTIVITIES. ALL SERVICES UNDER PAVEMENT SHALL BE 6" MIN. AND CONNECT TO SEWER MAIN AT SSMH.
 - WHERE NO MANHOLE IS PROPOSED AT A CONNECTION TO AN EXISTING CLAY SEWER MAIN OR LATERAL, THE CONNECTION SHALL BE ACCOMPLISHED VIA A FERNCO 1002 SERIES COUPLING, OR APPROVED EQUAL.



Drawing: C:\PROJECTS\ADD12615\ssd\plans\50-74 SEWER PLANS.dwg at Nov 04, 2020 - 2:19pm by ceandrews
 Layout: SS-A (3)
 Project: ADD-PAVING-UTILITIES.dwg → ADD-SEWER-BASE.dwg → ADD-SSORM-BASE.dwg → ADD-SEWER-BASE.dwg → SSAL-MHS.dwg
 User: JLM
 Job: BR.dwg
 Seal: MHS.dwg

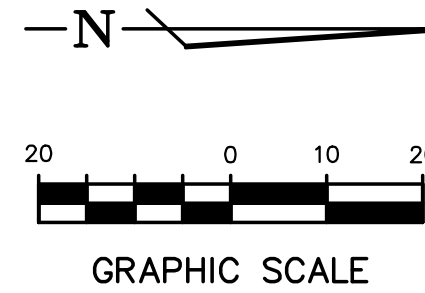
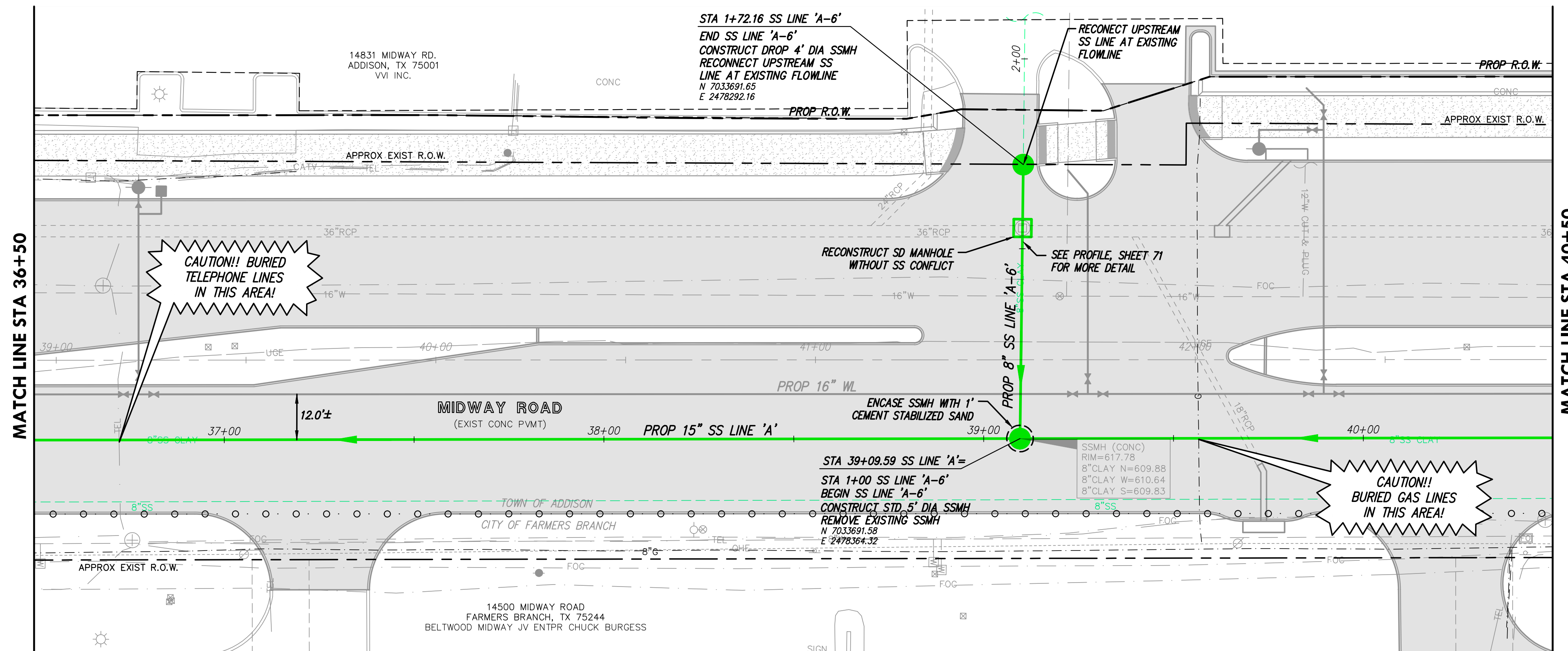
no.	revision	by	date

teague nall and perkins, inc
 5237 N. Riverside Drive, Suite 100
 Fort Worth, Texas 76137
 817.336.5773 ph 817.336.2813 fx
 www.tninc.com
 TBPELS: ENGR F-230; SURV 10011600, 10011601, 10194381
 GBPE: PEF007431; TBAE: BR 2673

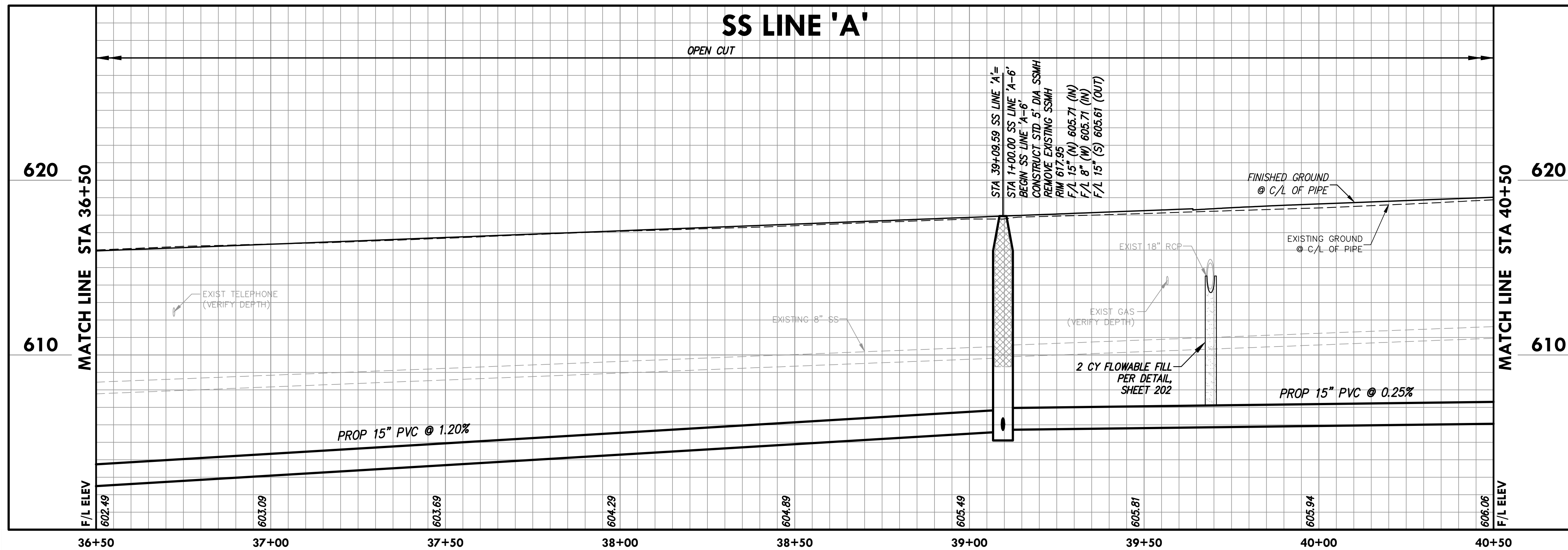
scale
 horiz 1"=20'
 vert 1"=4'
 date
 Sep 2020

Town of Addison, Texas
 Construction Plans for
Midway Road Revitalization
 Sewer Line A Plan & Profile
 Sta 28+50 to Sta 32+50

tnp project
ADD12615
 sheet
64
 of
373



- NOTES:**
1. THE UTILITIES SHOWN ON THE PLANS WERE COMPILED FROM VARIOUS SOURCES AND ARE INTENDED TO SHOW THE GENERAL EXISTENCE AND LOCATION OF UTILITIES IN THE AREA OF CONSTRUCTION. THE ENGINEER ASSUMES NO RESPONSIBILITY FOR THE ACCURACY OF THE UTILITY INFORMATION SHOWN ON THE PLANS. THE CONTRACTOR SHALL CONTACT THE TOWN OF ADDISON AND TEXAS 811 PRIOR TO ANY CONSTRUCTION ACTIVITIES.
 2. SEWER SERVICES ON THESE PLANS ARE BASED ON FIELD SURVEYS, AVAILABLE RECORD DRAWINGS, AND THE ENGINEER'S JUDGMENT. THIS PLAN SHOULD NOT BE ASSUMED TO BE A COMPREHENSIVE INVENTORY OF SEWER SERVICES TO BE REPLACED. PRIOR TO CONSTRUCTION, THE CONTRACTOR SHALL DETERMINE THE LOCATIONS OF ALL EXISTING SEWER SERVICES BY EITHER PRE-CONSTRUCTION TELEVISION INSPECTION, OR, IF TELEVISION INSPECTION IS NOT POSSIBLE DUE TO LINE OBSTRUCTIONS, VISUAL VERIFICATION DURING TRENCHING ACTIVITIES. ALL SERVICES UNDER PAVEMENT SHALL BE 6" MIN. AND CONNECT TO SEWER MAIN AT SSMH.
 3. WHERE NO MANHOLE IS PROPOSED AT A CONNECTION TO AN EXISTING CLAY SEWER MAIN OR LATERAL, THE CONNECTION SHALL BE ACCOMPLISHED VIA A FERNCO 1002 SERIES COUPLING, OR APPROVED EQUAL.



Drawing: C:\PROJECTS\ADD12615\04\Sheet\50_74_SEWER_PLANS.dwg at Nov 04, 2020 2:20pm by ceadwards
 Layout: SS A (0) - Area: ADD12615-SEWER-PLAN.dwg - Xref: SEWER-PLAN.dwg - Xref: SEWER-PLAN.dwg - Xref: SEWER-PLAN.dwg - Xref: SEWER-PLAN.dwg - Xref: SEWER-PLAN.dwg
 User: Chris A. Edwards
 Scale: 1"=20'
 Date: 9/29/2020

no.	revision	by	date

teague nall and perkins, inc
 5237 N. Riverside Drive, Suite 100
 Fort Worth, Texas 76137
 817.336.5773 ph 817.336.2813 fx
 www.tnpsc.com
 TBPELS: ENGR F-230; SURV 10011600, 10011601, 10194381
 GBPE: PEF007431; TBAE: BR 2673



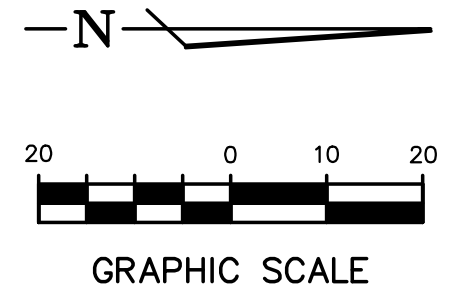
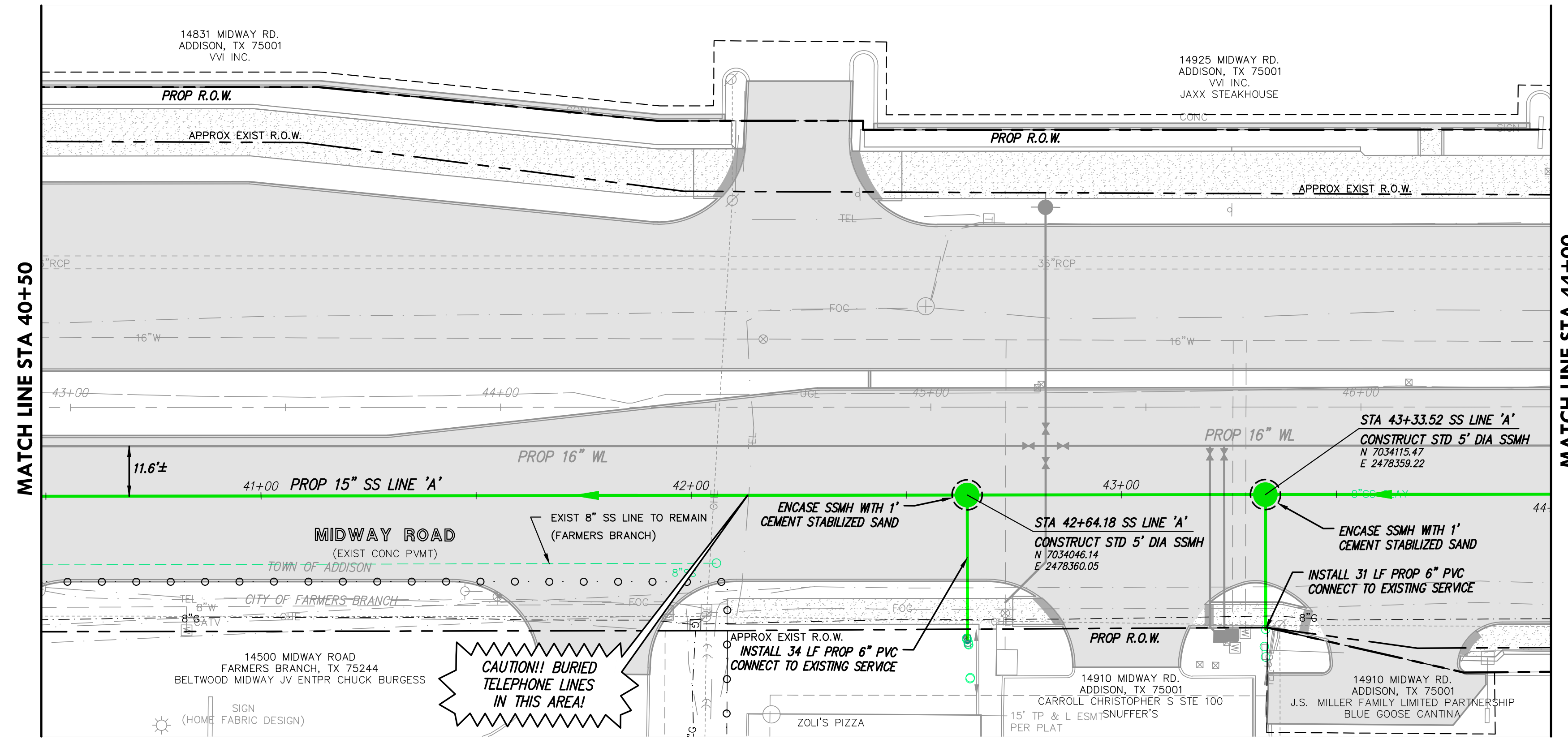
scale
 horiz
 1"=20'
 vert
 1"=4'
 date
 Sep 2020



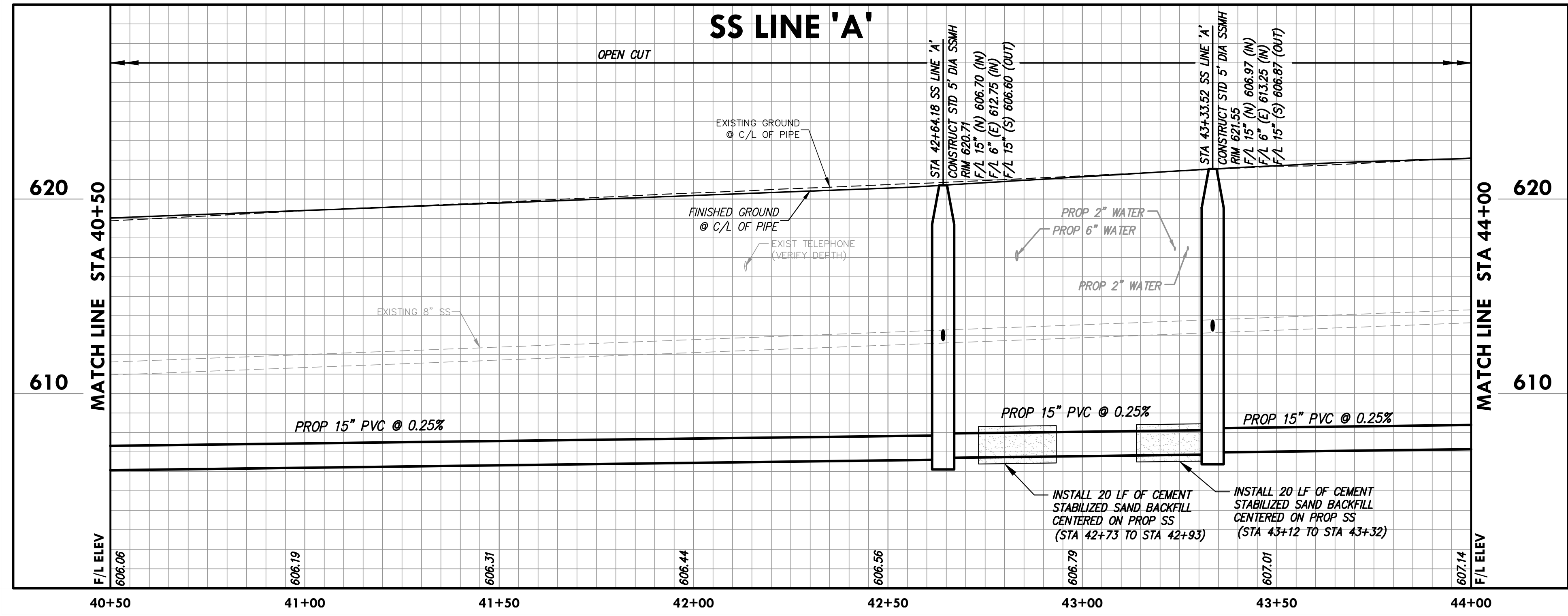
CHRIS A. EDWARDS
 118947
 LICENSED PROFESSIONAL ENGINEER
 Date: 9/29/2020

Town of Addison, Texas
 Construction Plans for
Midway Road Revitalization
 Sewer Line A Plan & Profile
 Sta 36+50 to Sta 40+50

tnp project
 ADD12615
 sheet
66
 of
 373



- NOTES:**
1. THE UTILITIES SHOWN ON THE PLANS WERE COMPILED FROM VARIOUS SOURCES AND ARE INTENDED TO SHOW THE GENERAL EXISTENCE AND LOCATION OF UTILITIES IN THE AREA OF CONSTRUCTION. THE ENGINEER ASSUMES NO RESPONSIBILITY FOR THE ACCURACY OF THE UTILITY INFORMATION SHOWN ON THE PLANS. THE CONTRACTOR SHALL CONTACT THE TOWN OF ADDISON AND TEXAS 811 PRIOR TO ANY CONSTRUCTION ACTIVITIES.
 2. SEWER SERVICES ON THESE PLANS ARE BASED ON FIELD SURVEYS, AVAILABLE RECORD DRAWINGS, AND THE ENGINEER'S JUDGMENT. THIS PLAN SHOULD NOT BE ASSUMED TO BE A COMPREHENSIVE INVENTORY OF SEWER SERVICES TO BE REPLACED. PRIOR TO CONSTRUCTION, THE CONTRACTOR SHALL DETERMINE THE LOCATIONS OF ALL EXISTING SEWER SERVICES BY EITHER PRE-CONSTRUCTION TELEVISION INSPECTION, OR, IF TELEVISION INSPECTION IS NOT POSSIBLE DUE TO LINE OBSTRUCTIONS, VISUAL VERIFICATION DURING TRENCHING ACTIVITIES. ALL SERVICES UNDER PAVEMENT SHALL BE 6" MIN. AND CONNECT TO SEWER MAIN AT SSMH.
 3. WHERE NO MANHOLE IS PROPOSED AT A CONNECTION TO AN EXISTING CLAY SEWER MAIN OR LATERAL, THE CONNECTION SHALL BE ACCOMPLISHED VIA A FERNCO 1002 SERIES COUPLING, OR APPROVED EQUAL.



Drawing: C:\PROJECTS\ADD12615\SSA\SSA.dwg by ceo/edwards
 Layout: SSA (1) - Area: SS A (1) - Area: SS A (1) - Area: SS A (1)
 XREF: WATER-UTILITIES.dwg - XREF: WATER-UTILITIES.dwg - XREF: WATER-UTILITIES.dwg
 XREF: SS A (1) - Area: SS A (1) - Area: SS A (1) - Area: SS A (1)
 XREF: SS A (1) - Area: SS A (1) - Area: SS A (1) - Area: SS A (1)

no.	revision	by	date

teague nall and perkins, inc
 5237 N. Riverside Drive, Suite 100
 Fort Worth, Texas 76137
 817.336.5773 ph 817.336.2813 fx
 www.tnpsc.com
 TBPELS: ENGR F-230; SURV 10011600, 10011601, 10194381
 GBPE: PEF007431; TBAE: BR 2673



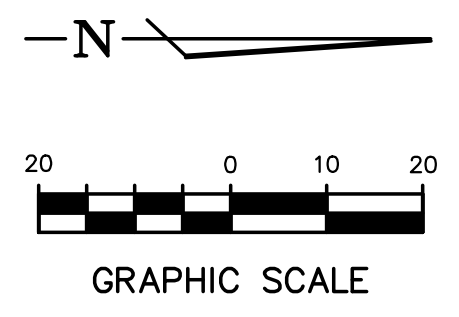
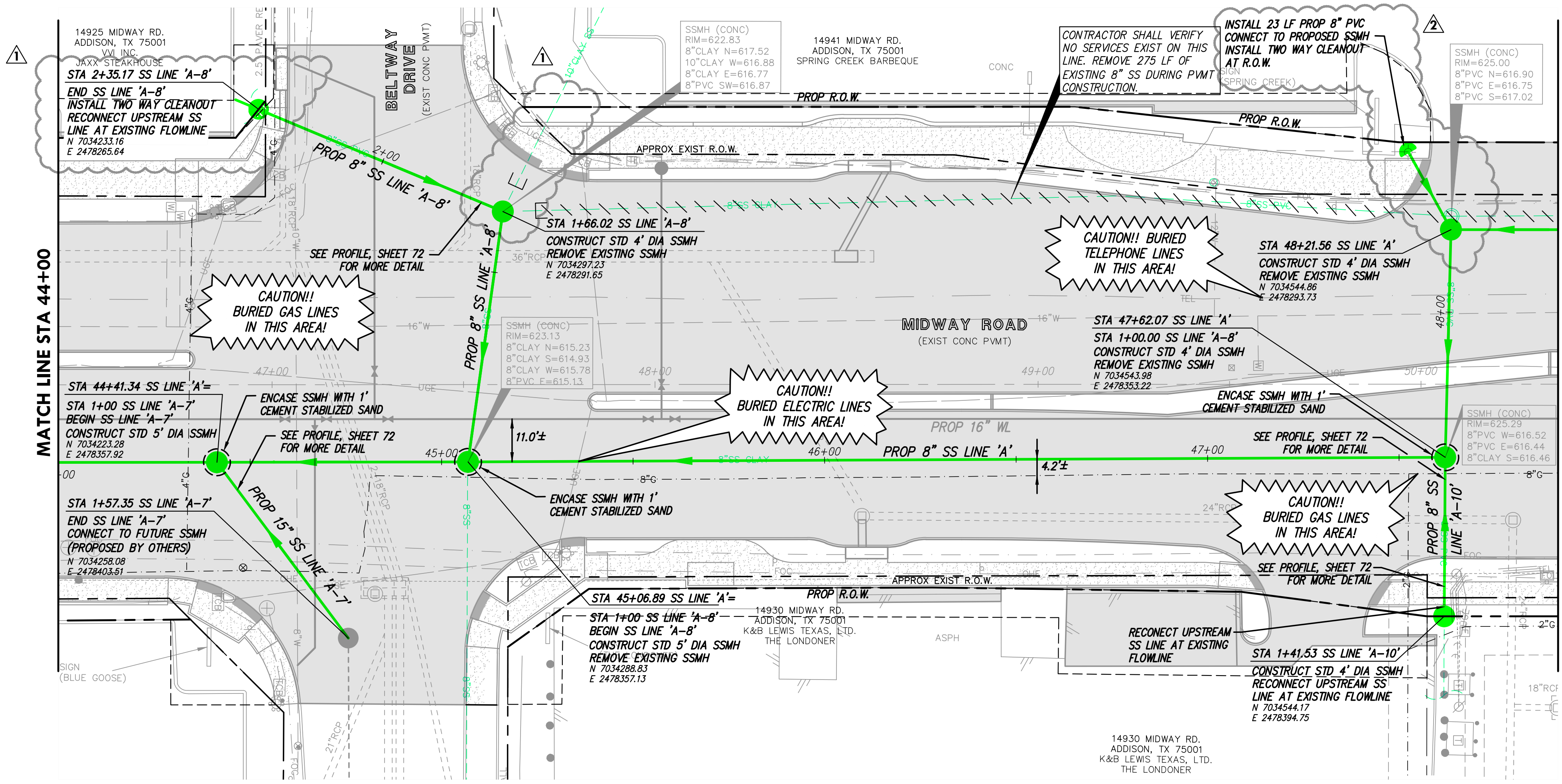
scale	horiz	1"=20'
vert	1"=4'	
date	Sep 2020	



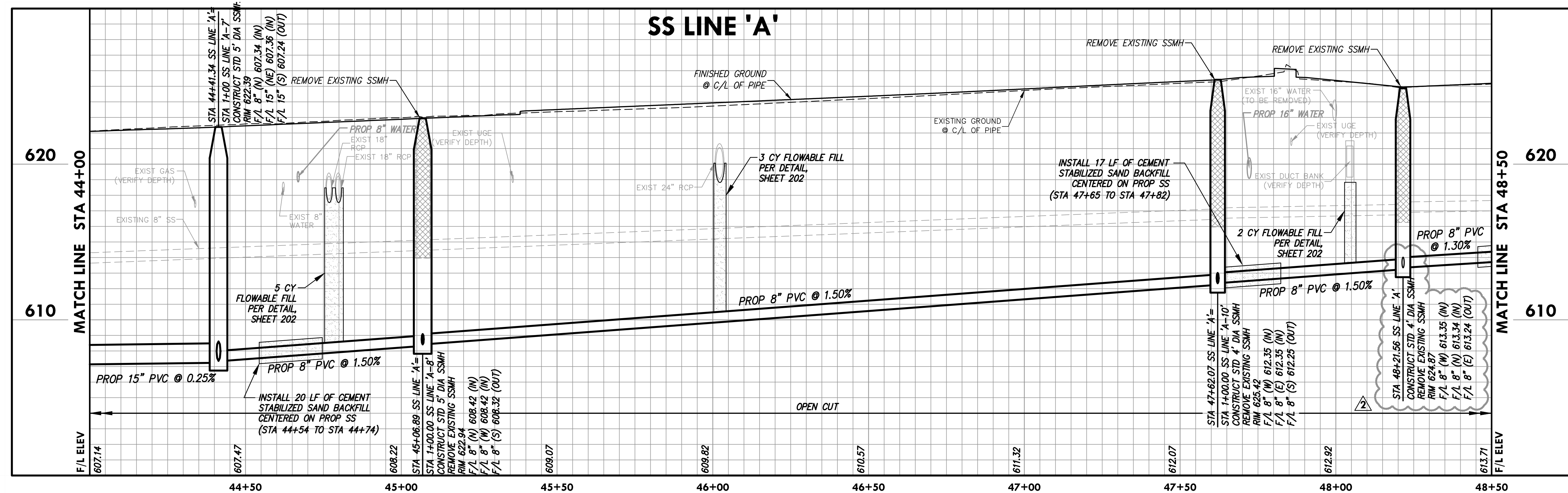
Professional Engineer
 CHRIS A. EDWARDS
 118947
 Date: 9/29/2020

Town of Addison, Texas
 Construction Plans for
Midway Road Revitalization
 Sewer Line A Plan & Profile
 Sta 40+50 to Sta 44+00

tnp project
 ADD12615
 sheet
67
 of
373



- NOTES:**
1. THE UTILITIES SHOWN ON THE PLANS WERE COMPILED FROM VARIOUS SOURCES AND ARE INTENDED TO SHOW THE GENERAL EXISTENCE AND LOCATION OF UTILITIES IN THE AREA OF CONSTRUCTION. THE ENGINEER ASSUMES NO RESPONSIBILITY FOR THE ACCURACY OF THE UTILITY INFORMATION SHOWN ON THE PLANS. THE CONTRACTOR SHALL CONTACT THE TOWN OF ADDISON AND TEXAS 811 PRIOR TO ANY CONSTRUCTION ACTIVITIES.
 2. SEWER SERVICES ON THESE PLANS ARE BASED ON FIELD SURVEYS, AVAILABLE RECORD DRAWINGS, AND THE ENGINEER'S JUDGMENT. THIS PLAN SHOULD NOT BE ASSUMED TO BE A COMPREHENSIVE INVENTORY OF SEWER SERVICES TO BE REPLACED. PRIOR TO CONSTRUCTION, THE CONTRACTOR SHALL DETERMINE THE LOCATIONS OF ALL EXISTING SEWER SERVICES BY EITHER PRE-CONSTRUCTION TELEVISION INSPECTION, OR, IF TELEVISION INSPECTION IS NOT POSSIBLE DUE TO LINE OBSTRUCTIONS, VISUAL VERIFICATION DURING TRENCHING ACTIVITIES. ALL SERVICES UNDER PAVEMENT SHALL BE 6" MIN. AND CONNECT TO SEWER MAIN AT SSMH.
 3. WHERE NO MANHOLE IS PROPOSED AT A CONNECTION TO AN EXISTING CLAY SEWER MAIN OR LATERAL, THE CONNECTION SHALL BE ACCOMPLISHED VIA A FERNCO 1002 SERIES COUPLING, OR APPROVED EQUAL.



Drawing: C:\PROJECTS\ADD12615\add12615.dwg (SS LINE 'A') SEWER PLANS.dwg at Sep 23, 2021 - 7:02am by zgraves
 Layout: SS - A (2) Area: C:\DRAWING\INTER-BASE.DWG - X3D-INTER-BASE.DWG - X3D-STORM-BASE.DWG - X3D-SEWER-BASE.DWG - X3D-SEWER-BASE.DWG - X3D-SEWER-BASE.DWG
 User: JLM-JR.dwg - user: JLM-JR.dwg - user: JLM-JR.dwg - user: JLM-JR.dwg - user: JLM-JR.dwg
 Drawing: C:\PROJECTS\ADD12615\add12615.dwg (SS LINE 'A') SEWER PLANS.dwg at Sep 23, 2021 - 7:02am by zgraves
 Layout: SS - A (2) Area: C:\DRAWING\INTER-BASE.DWG - X3D-INTER-BASE.DWG - X3D-STORM-BASE.DWG - X3D-SEWER-BASE.DWG - X3D-SEWER-BASE.DWG - X3D-SEWER-BASE.DWG

WCD 005	CAE	09/22/21
REVS FOR PRECAST SSMH SUBMITTAL #019.2	CAE	08/10/21
no.	revision	by date

teague nall and perkins, inc
 5237 N. Riverside Drive, Suite 100
 Fort Worth, Texas 76137
 817.336.5773 ph 817.336.2813 fx
 www.tnpi.com
 TBPELS: ENGR F-230; SURV 10011600, 10011601, 10194381
 GBPE: PEF007431; TBAE: BR 2673

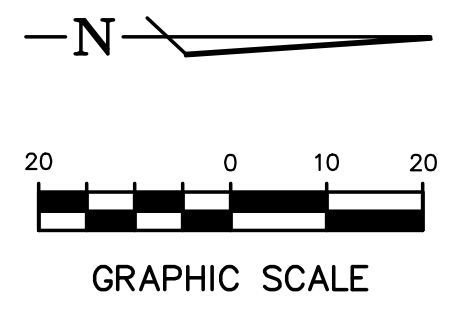
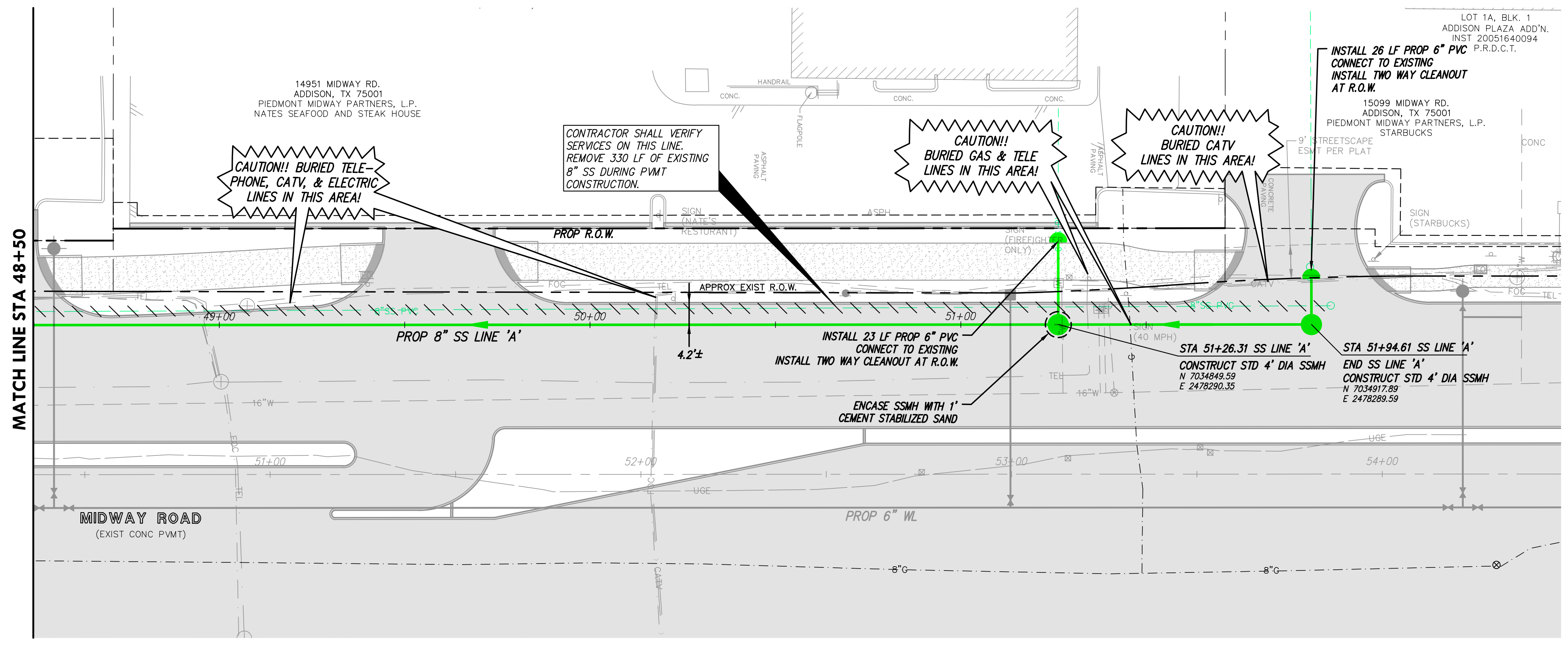


scale
 horiz
 1"=20'
 vert
 1"=4'
 date
 Sep 2020

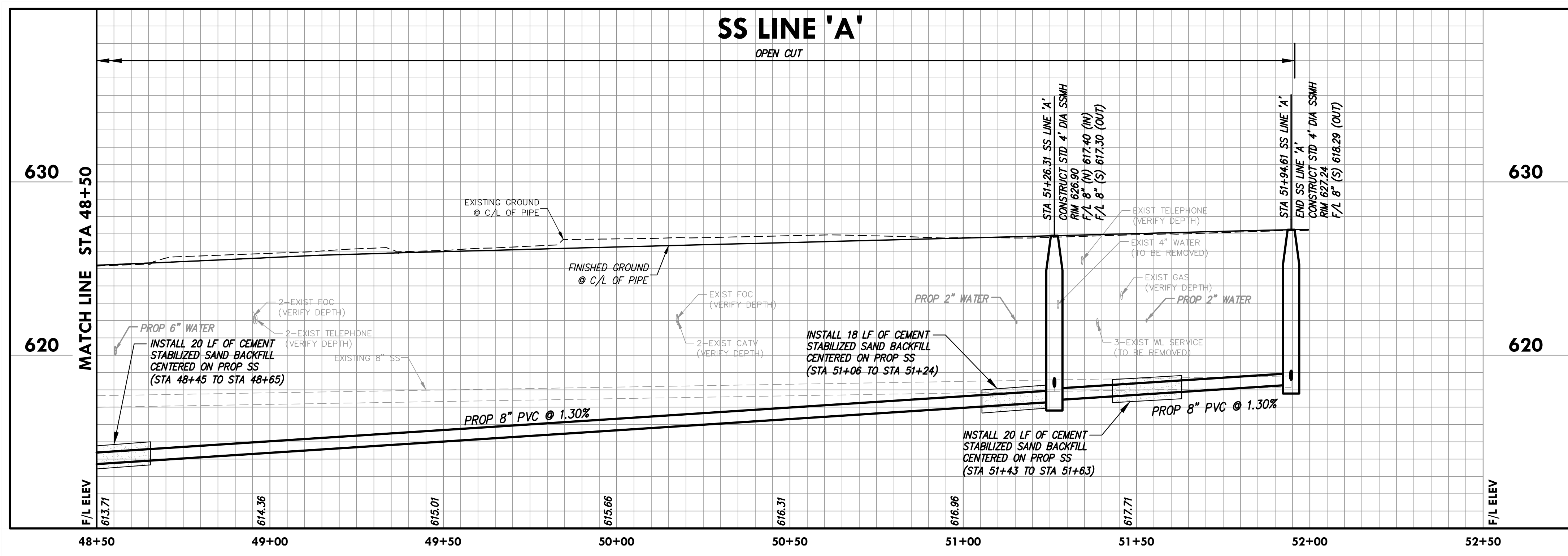


Town of Addison, Texas
 Construction Plans for
Midway Road Revitalization
 Sewer Line A Plan & Profile
 Sta 44+00 to Sta 48+50

fnp project
 ADD12615
 sheet
68
 of
 373



- NOTES:**
1. THE UTILITIES SHOWN ON THE PLANS WERE COMPILED FROM VARIOUS SOURCES AND ARE INTENDED TO SHOW THE GENERAL EXISTENCE AND LOCATION OF UTILITIES IN THE AREA OF CONSTRUCTION. THE ENGINEER ASSUMES NO RESPONSIBILITY FOR THE ACCURACY OF THE UTILITY INFORMATION SHOWN ON THE PLANS. THE CONTRACTOR SHALL CONTACT THE TOWN OF ADDISON AND TEXAS 811 PRIOR TO ANY CONSTRUCTION ACTIVITIES.
 2. SEWER SERVICES ON THESE PLANS ARE BASED ON FIELD SURVEYS, AVAILABLE RECORD DRAWINGS, AND THE ENGINEER'S JUDGMENT. THIS PLAN SHOULD NOT BE ASSUMED TO BE A COMPREHENSIVE INVENTORY OF SEWER SERVICES TO BE REPLACED. PRIOR TO CONSTRUCTION, THE CONTRACTOR SHALL DETERMINE THE LOCATIONS OF ALL EXISTING SEWER SERVICES BY EITHER PRE-CONSTRUCTION TELEVISION INSPECTION, OR, IF TELEVISION INSPECTION IS NOT POSSIBLE DUE TO LINE OBSTRUCTIONS, VISUAL VERIFICATION DURING TRENCHING ACTIVITIES. ALL SERVICES UNDER PAVEMENT SHALL BE 6" MIN. AND CONNECT TO SEWER MAIN AT SSMH.
 3. WHERE NO MANHOLE IS PROPOSED AT A CONNECTION TO AN EXISTING CLAY SEWER MAIN OR LATERAL, THE CONNECTION SHALL BE ACCOMPLISHED VIA A FERNCO 1002 SERIES COUPLING, OR APPROVED EQUAL.



Drawing: C:\PROJECTS\ADD12615\SS A\SS LINE 'A' PLAN & PROFILE.dwg Date: 09/29/2020 2:21pm by: ceatwads
 Layout: SS A (3) - Area: SS A (3) - Area: SS A (3) - Area: SS A (3) - Area: SS A (3) - Area: SS A (3) - Area: SS A (3) - Area: SS A (3) - Area: SS A (3)

no.	revision	by	date

teague nall and perkins, inc
 5237 N. Riverside Drive, Suite 100
 Fort Worth, Texas 76137
 817.336.5773 ph 817.336.2813 fx
 www.tnpsc.com
 TBPELS: ENGR F-230; SURV 10011600, 10011601, 10194381
 GBPE: PEF007431; TBAE: BR 2673

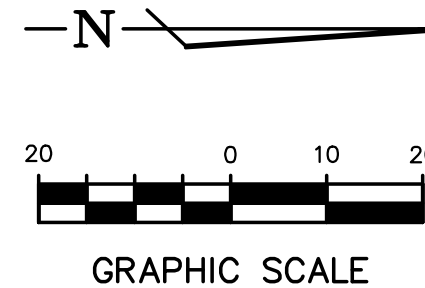
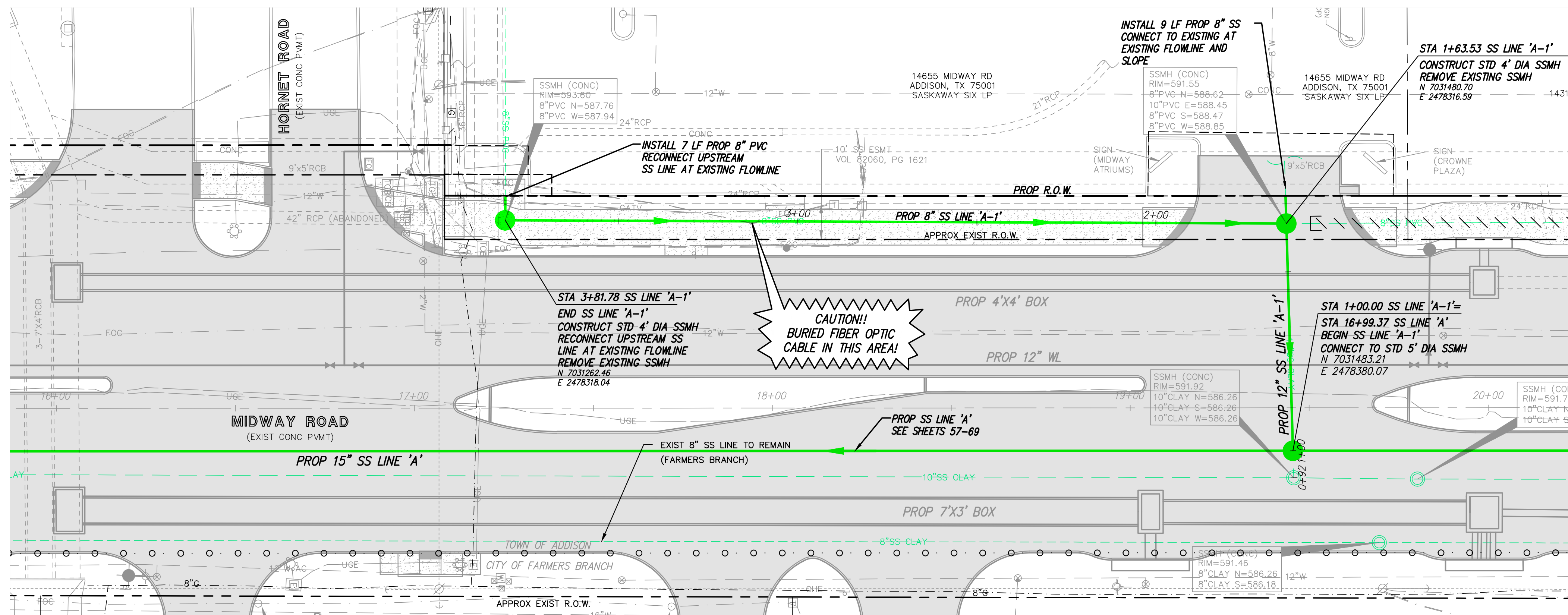


scale
 horiz
 1"=20'
 vert
 1"=4'
 date
 Sep 2020

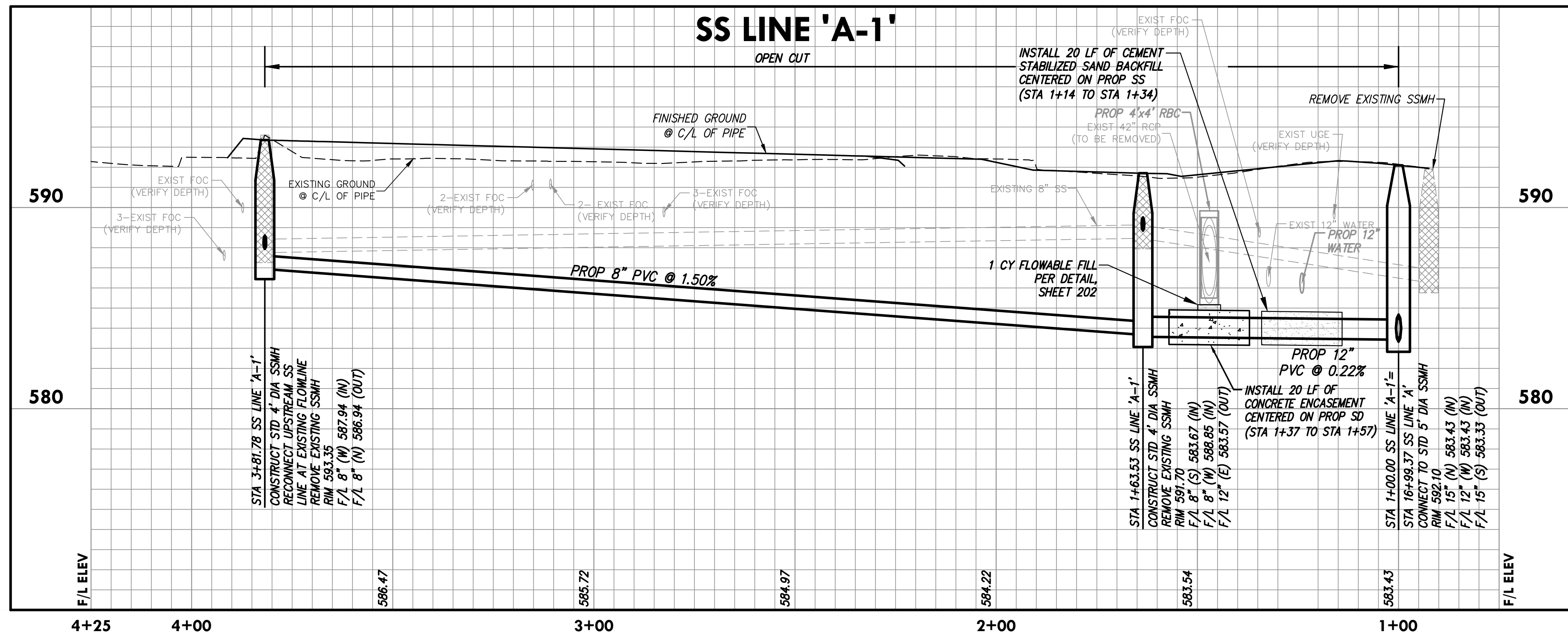


Town of Addison, Texas
 Construction Plans for
Midway Road Revitalization
 Sewer Line A Plan & Profile
 Sta 48+50 to End

tnp project
 ADD12615
 sheet
69
 of
373



- NOTES:**
1. THE UTILITIES SHOWN ON THE PLANS WERE COMPILED FROM VARIOUS SOURCES AND ARE INTENDED TO SHOW THE GENERAL EXISTENCE AND LOCATION OF UTILITIES IN THE AREA OF CONSTRUCTION. THE ENGINEER ASSUMES NO RESPONSIBILITY FOR THE ACCURACY OF THE UTILITY INFORMATION SHOWN ON THE PLANS. THE CONTRACTOR SHALL CONTACT THE TOWN OF ADDISON AND TEXAS 811 PRIOR TO ANY CONSTRUCTION ACTIVITIES.
 2. SEWER SERVICES ON THESE PLANS ARE BASED ON FIELD SURVEYS, AVAILABLE RECORD DRAWINGS, AND THE ENGINEER'S JUDGMENT. THIS PLAN SHOULD NOT BE ASSUMED TO BE A COMPREHENSIVE INVENTORY OF SEWER SERVICES TO BE REPLACED. PRIOR TO CONSTRUCTION, THE CONTRACTOR SHALL DETERMINE THE LOCATIONS OF ALL EXISTING SEWER SERVICES BY EITHER PRE-CONSTRUCTION TELEVISION INSPECTION, OR, IF TELEVISION INSPECTION IS NOT POSSIBLE DUE TO LINE OBSTRUCTIONS, VISUAL VERIFICATION DURING TRENCHING ACTIVITIES. ALL SERVICES UNDER PAVEMENT SHALL BE 6" MIN. AND CONNECT TO SEWER MAIN AT SSMH.
 3. WHERE NO MANHOLE IS PROPOSED AT A CONNECTION TO AN EXISTING CLAY SEWER MAIN OR LATERAL, THE CONNECTION SHALL BE ACCOMPLISHED VIA A FERNCO 1002 SERIES COUPLING, OR APPROVED EQUAL.



Drawing: C:\PROJECTS\ADD12615\ADD12615_74_SEWER_PLANS.dwg at Nov 04, 2020, 2:27pm by eadwards
Copyright: SS-A-1
Title: SS-A-1
Path: C:\PROJECTS\ADD12615\ADD12615_74_SEWER_PLANS.dwg
User: eadwards
Plot Date: 11/04/2020 2:27:00 PM
Plot Scale: 1"=4'
Plot Area: 11.00 x 11.00
Plot Device: HPGL2
Plot Style: Add12615.ctb
Plot Color: Black
Plot Lineweight: 0.20
Plot Linetype: Solid
Plot Font: Arial, 10
Plot Orientation: Portrait
Plot Paper: 11.00 x 11.00
Plot Title: ADD12615_74_SEWER_PLANS.dwg
Plot Sheet: 70 of 373
Plot User: eadwards

no.	revision	by	date

teague nall and perkins, inc
 5237 N. Riverside Drive, Suite 100
 Fort Worth, Texas 76137
 817.336.5773 ph 817.336.2813 fx
 www.tnpsc.com
 TBPELS: ENGR F-230; SURV 10011600, 10011601, 10194381
 GBPE: PEF007431; TBAE: BR 2673

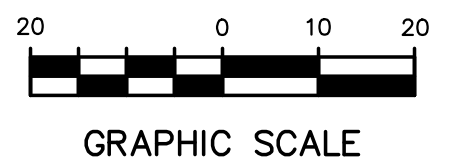
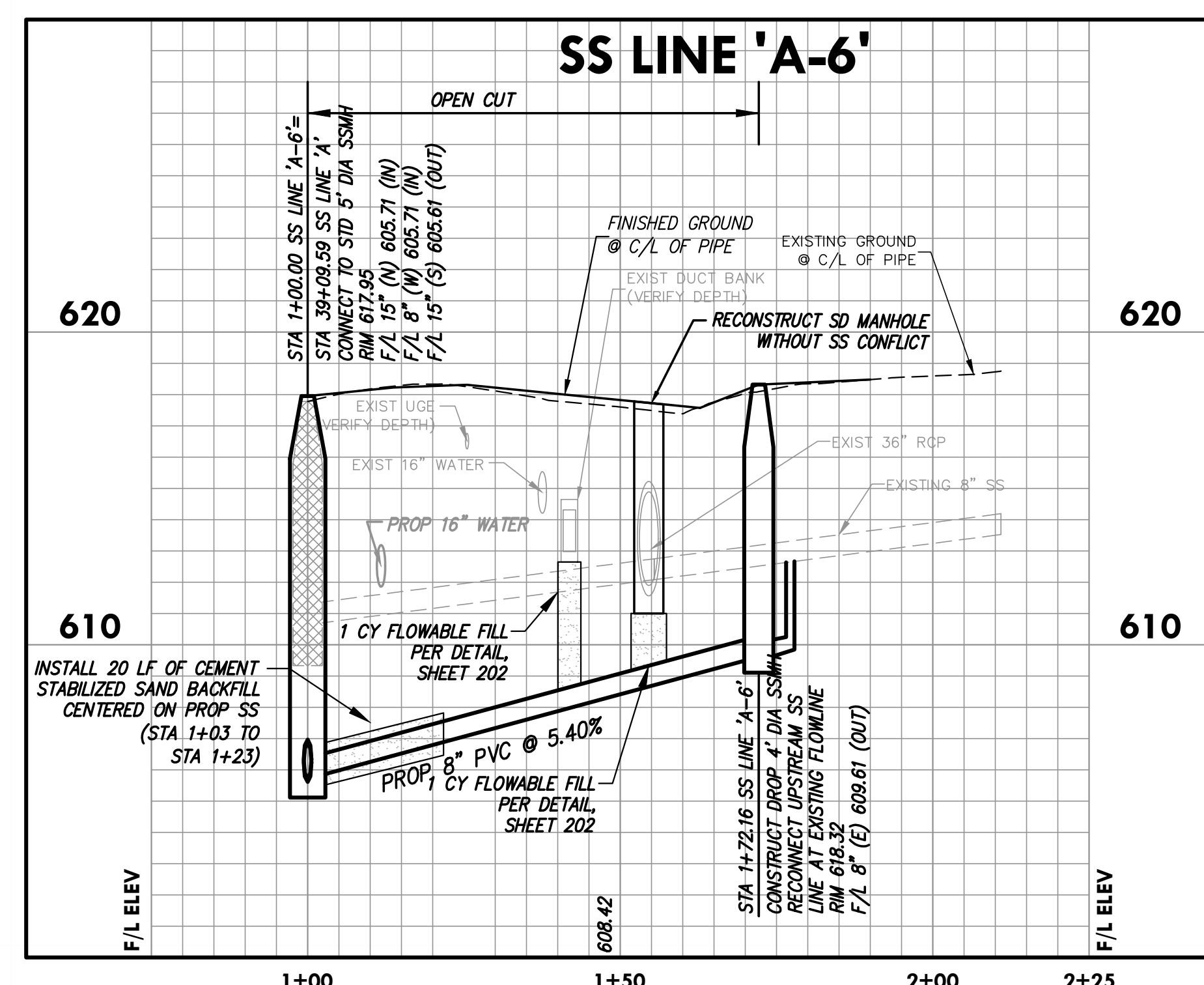
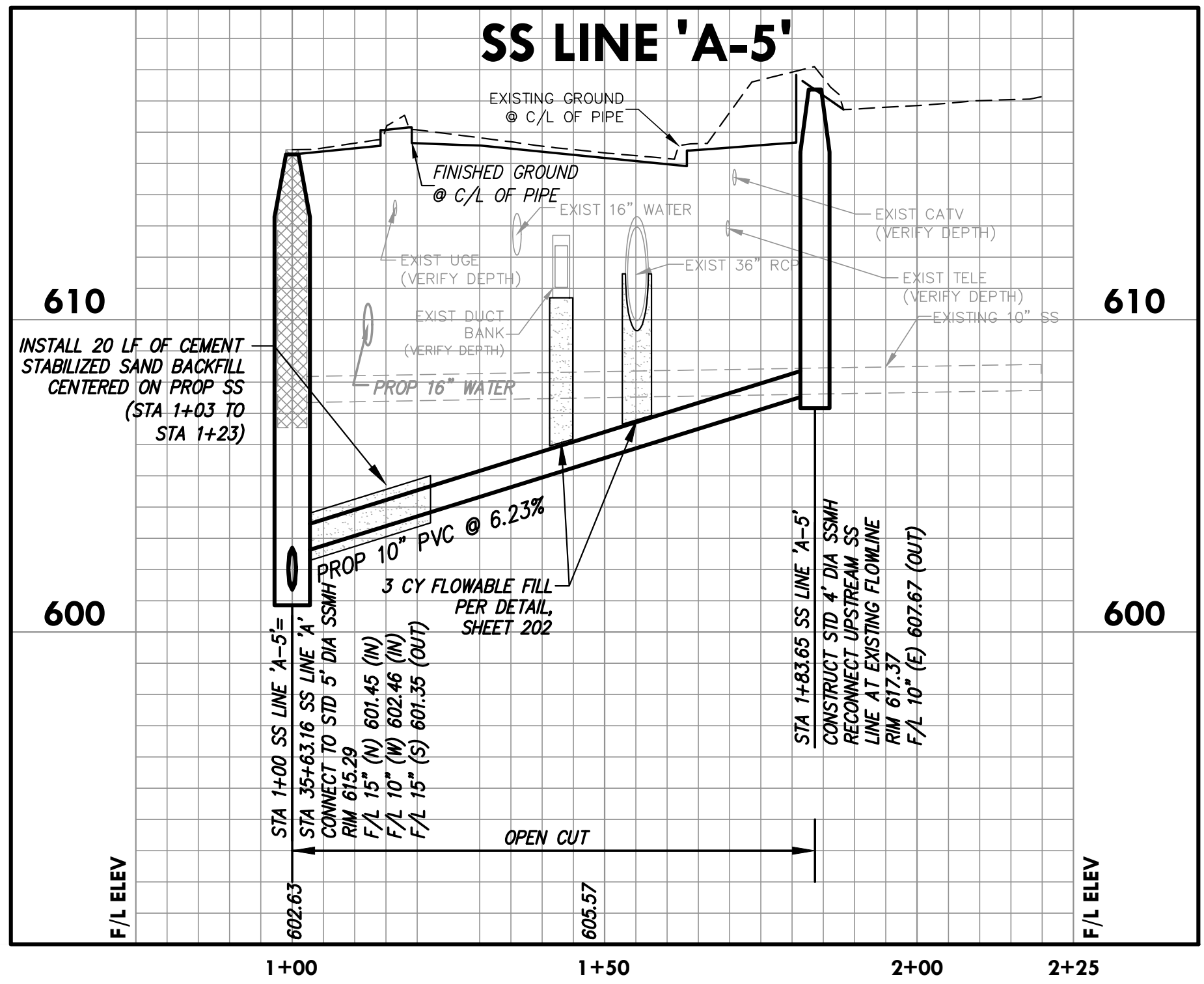
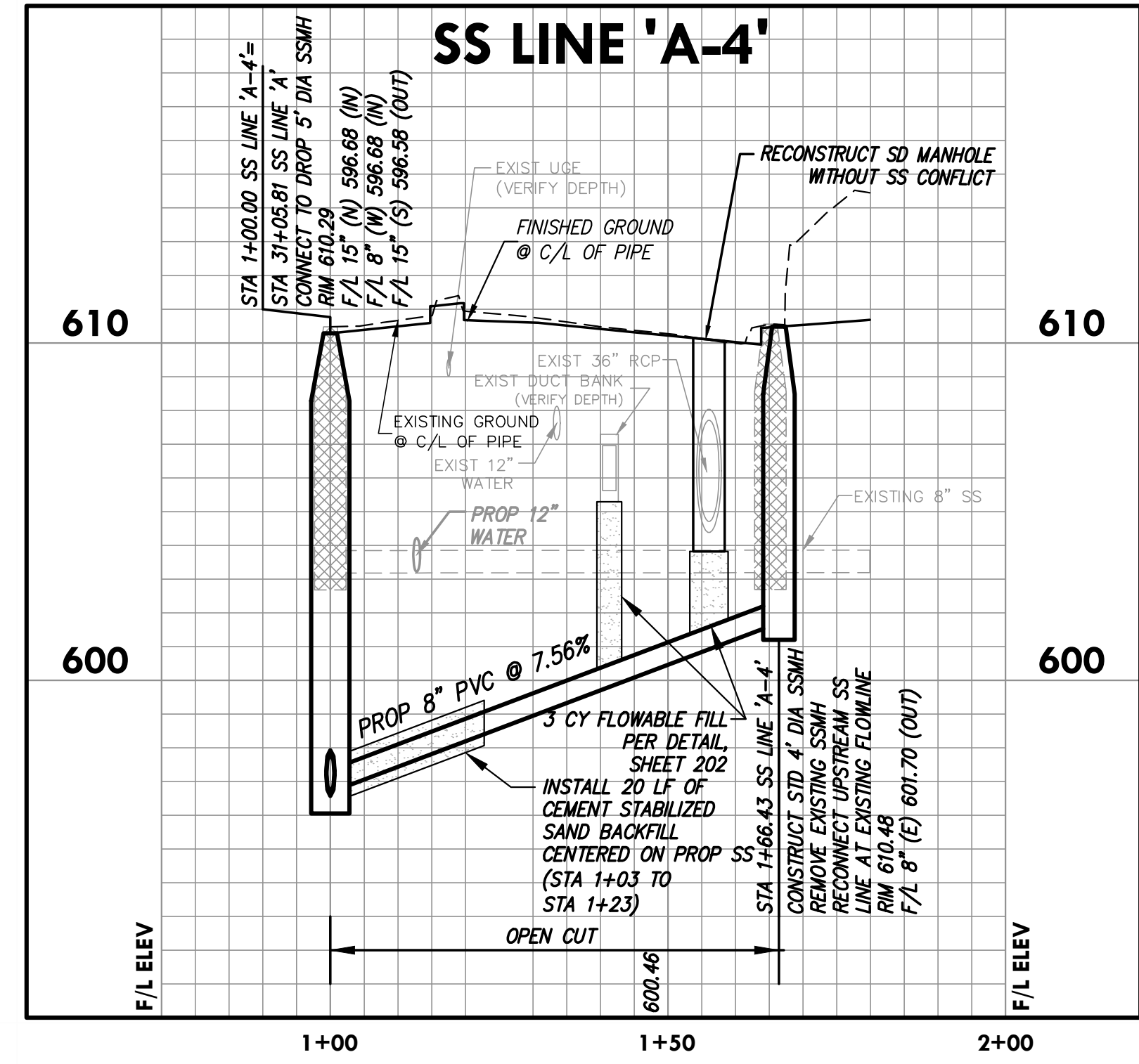
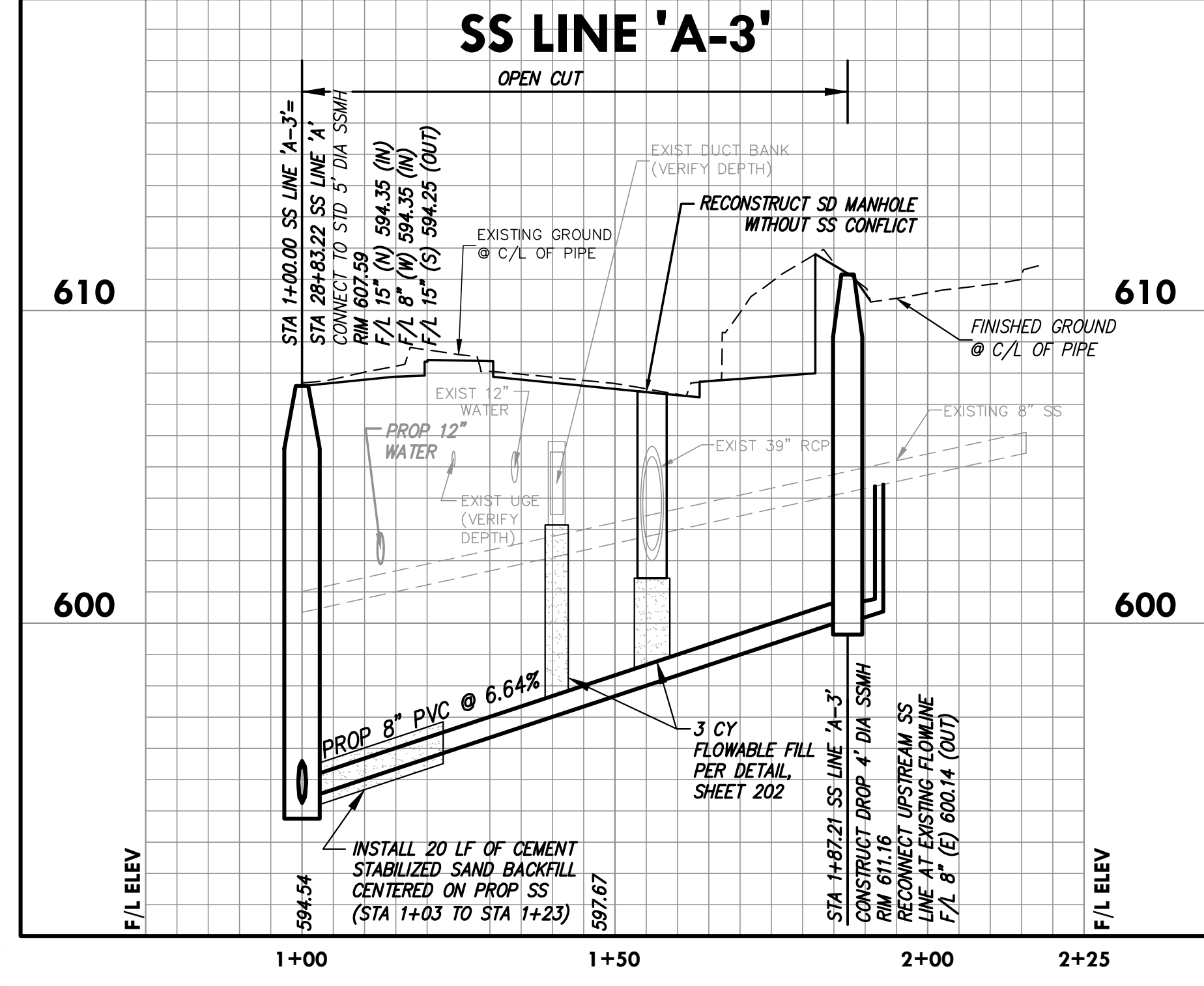
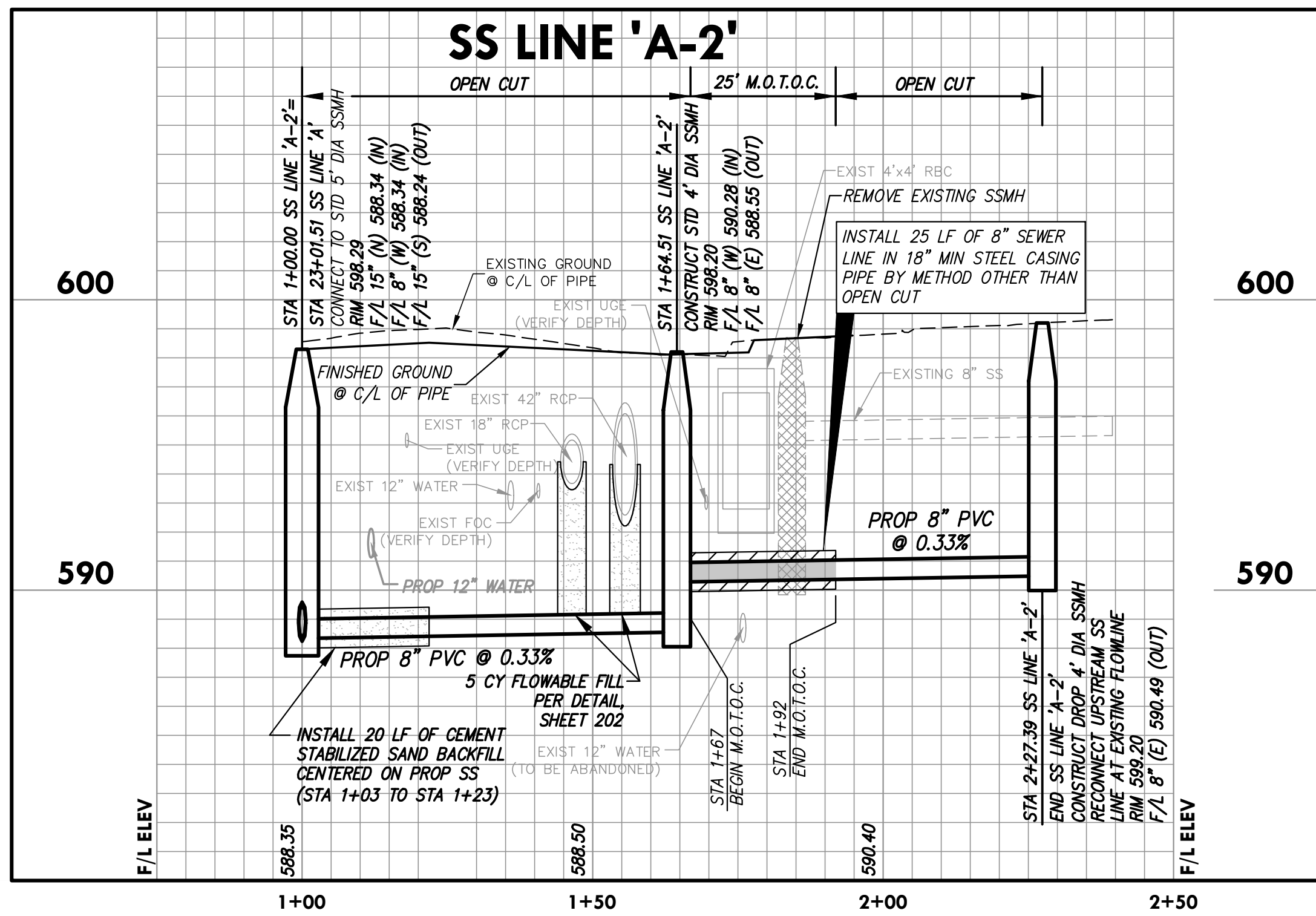


scale
 horiz
 1"=20'
 vert
 1"=4'
 date
 Sep 2020



Town of Addison, Texas
 Construction Plans for
Midway Road Revitalization
 Sewer Line A-1 Plan & Profile

tnp project
 ADD12615
 sheet
70
 of
373



NOTES:

1. THE UTILITIES SHOWN ON THE PLANS WERE COMPILED FROM VARIOUS SOURCES AND ARE INTENDED TO SHOW THE GENERAL EXISTENCE AND LOCATION OF UTILITIES IN THE AREA OF CONSTRUCTION. THE ENGINEER ASSUMES NO RESPONSIBILITY FOR THE ACCURACY OF THE UTILITY INFORMATION SHOWN ON THE PLANS. THE CONTRACTOR SHALL CONTACT THE TOWN OF ADDISON AND TEXAS 811 PRIOR TO ANY CONSTRUCTION ACTIVITIES.
2. SEWER SERVICES ON THESE PLANS ARE BASED ON FIELD SURVEYS, AVAILABLE RECORD DRAWINGS, AND THE ENGINEER'S JUDGMENT. THIS PLAN SHOULD NOT BE ASSUMED TO BE A COMPREHENSIVE INVENTORY OF SEWER SERVICES TO BE REPLACED. PRIOR TO CONSTRUCTION, THE CONTRACTOR SHALL DETERMINE THE LOCATIONS OF ALL EXISTING SEWER SERVICES BY EITHER PRE-CONSTRUCTION TELEVISION INSPECTION, OR, IF TELEVISION INSPECTION IS NOT POSSIBLE DUE TO LINE OBSTRUCTIONS, VISUAL VERIFICATION DURING TRENCHING ACTIVITIES. ALL SERVICES UNDER PAVEMENT SHALL BE 6" MIN. AND CONNECT TO SEWER MAIN AT SSMH.
3. WHERE NO MANHOLE IS PROPOSED AT A CONNECTION TO AN EXISTING CLAY SEWER MAIN OR LATERAL, THE CONNECTION SHALL BE ACCOMPLISHED VIA A FERNCO 1002 SERIES COUPLING, OR APPROVED EQUAL.

Drawing: C:\PROJECTS\ADD12615\add12615.dwg (5/24/2020 2:22pm) by ceadwards
 Layout: SS A Lateral Profiles (1) - 2020-05-24 10:00:00 AM
 Project: ADD12615 - WATER - Lateral Profiles - 2020-05-24 10:00:00 AM
 User: ceadwards
 Title: SS A Lateral Profiles (1) - 2020-05-24 10:00:00 AM
 Plot: SS A Lateral Profiles (1) - 2020-05-24 10:00:00 AM
 Scale: 1"=20'
 Date: 9/29/2020

no.	revision	by	date

teague nall and perkins, inc
 5237 N. Riverside Drive, Suite 100
 Fort Worth, Texas 76137
 817.336.5773 ph 817.336.2813 fx
 www.tnppinc.com
 TBPELS: ENGR F-230; SURV 10011600, 10011601, 10194381
 GBPE: PE007431; TBAE: BR 2673

ADDISON SM

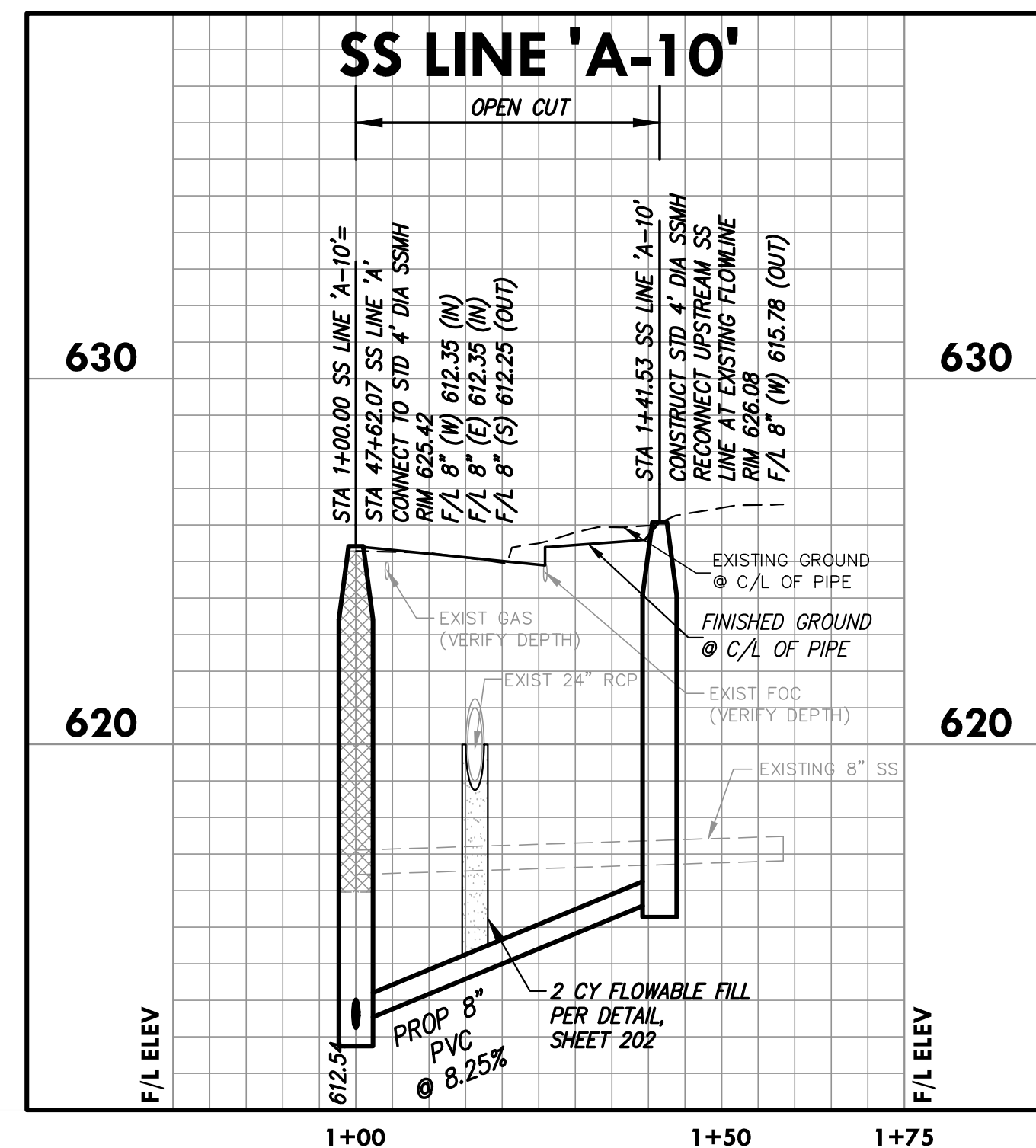
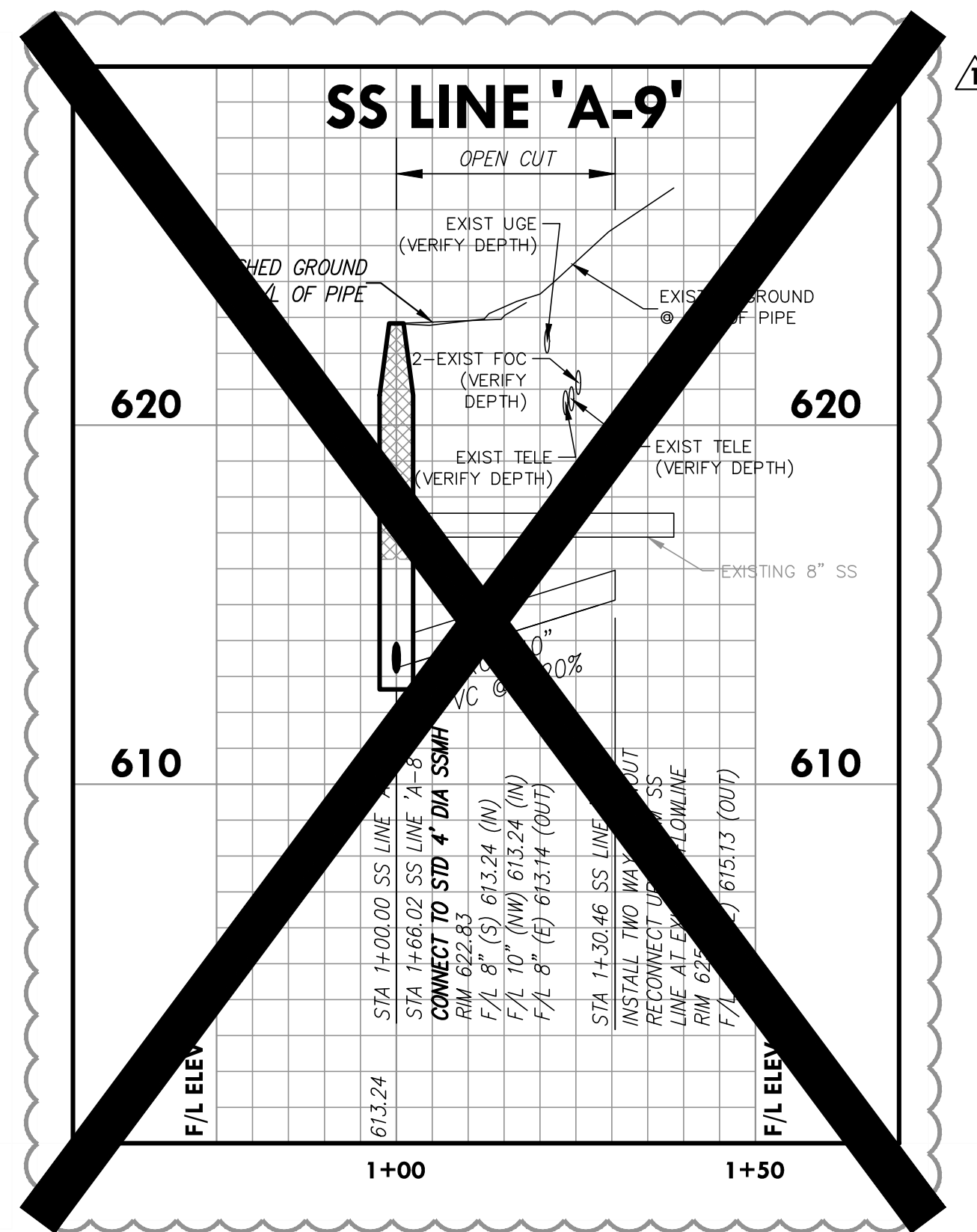
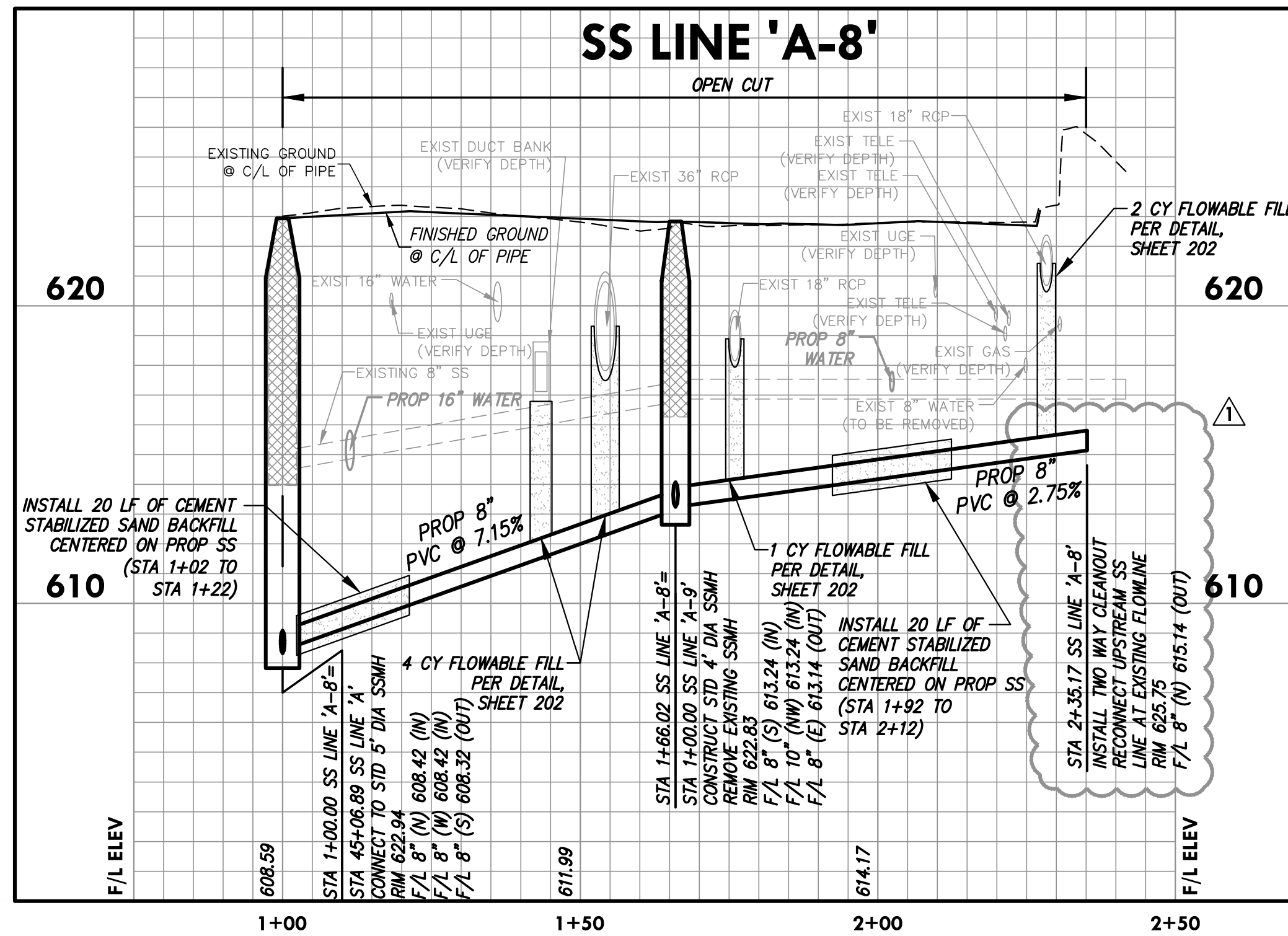
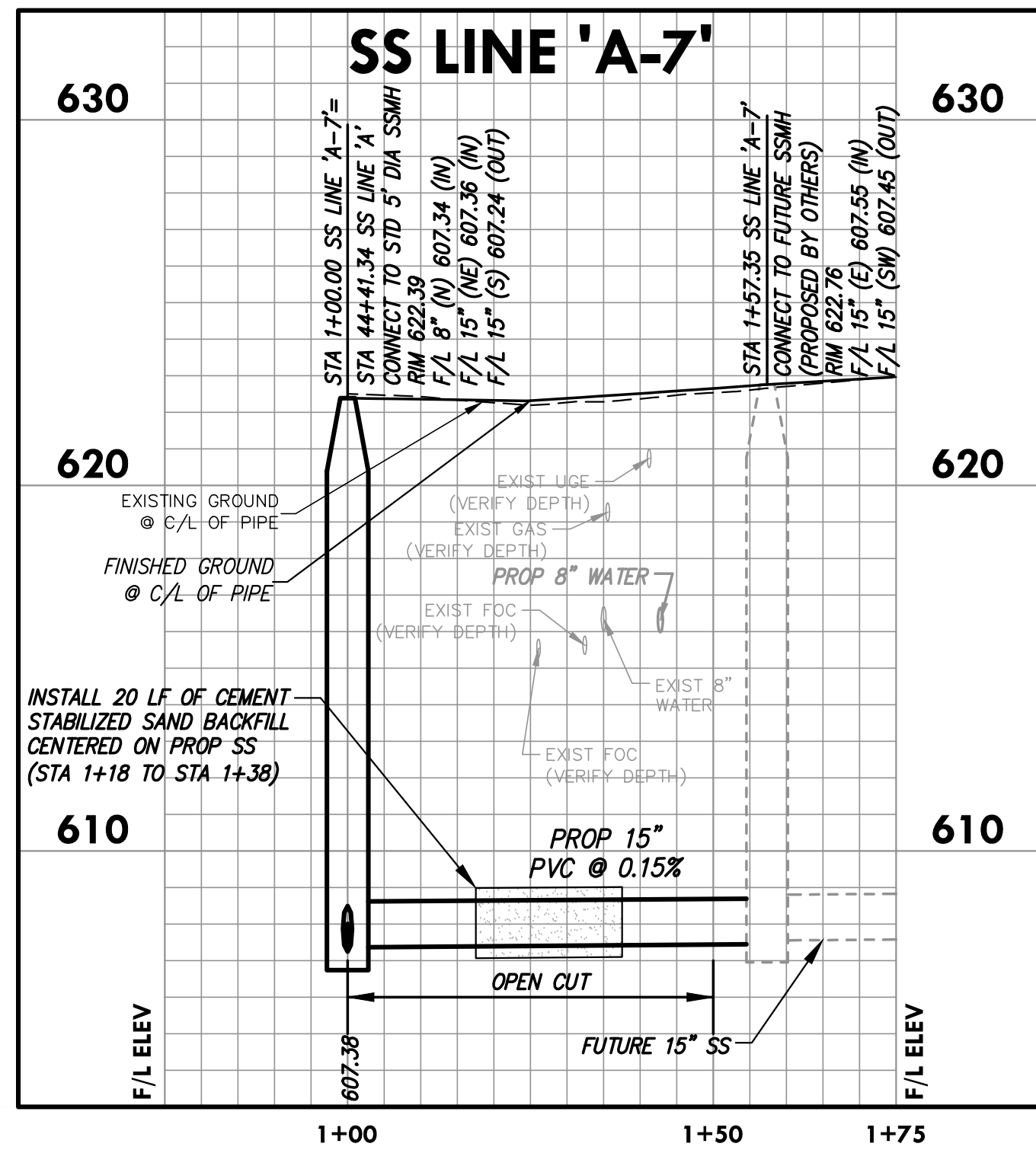
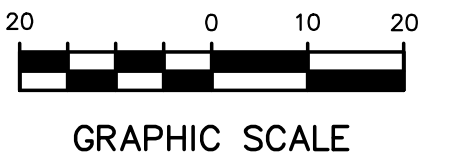
scale
 horiz
1"=20'
 vert
1"=4'
 date
Sep 2020

tnp

STATE OF TEXAS
 118947
 CHRIS A. EDWARDS
 LICENSED PROFESSIONAL ENGINEER
 Date: 9/29/2020

Town of Addison, Texas
 Construction Plans for
Midway Road Revitalization
 Sewer Line A - Lateral Profiles
 (1 of 2)

tnp project
ADD12615
 sheet
71
 of
373



NOTES:

1. THE UTILITIES SHOWN ON THE PLANS WERE COMPILED FROM VARIOUS SOURCES AND ARE INTENDED TO SHOW THE GENERAL EXISTENCE AND LOCATION OF UTILITIES IN THE AREA OF CONSTRUCTION. THE ENGINEER ASSUMES NO RESPONSIBILITY FOR THE ACCURACY OF THE UTILITY INFORMATION SHOWN ON THE PLANS. THE CONTRACTOR SHALL CONTACT THE TOWN OF ADDISON AND TEXAS 811 PRIOR TO ANY CONSTRUCTION ACTIVITIES.
2. SEWER SERVICES ON THESE PLANS ARE BASED ON FIELD SURVEYS, AVAILABLE RECORD DRAWINGS, AND THE ENGINEER'S JUDGMENT. THIS PLAN SHOULD NOT BE ASSUMED TO BE A COMPREHENSIVE INVENTORY OF SEWER SERVICES TO BE REPLACED. PRIOR TO CONSTRUCTION, THE CONTRACTOR SHALL DETERMINE THE LOCATIONS OF ALL EXISTING SEWER SERVICES BY EITHER PRE-CONSTRUCTION TELEVISION INSPECTION, OR, IF TELEVISION INSPECTION IS NOT POSSIBLE DUE TO LINE OBSTRUCTIONS, VISUAL VERIFICATION DURING TRENCHING ACTIVITIES. ALL SERVICES UNDER PAVEMENT SHALL BE 6" MIN. AND CONNECT TO SEWER MAIN AT SSMH.
3. WHERE NO MANHOLE IS PROPOSED AT A CONNECTION TO AN EXISTING CLAY SEWER MAIN OR LATERAL, THE CONNECTION SHALL BE ACCOMPLISHED VIA A FERNOCO 1002 SERIES COUPLING, OR APPROVED EQUAL.

Drawing: C:\PROJECTS\ADD12615\Drawings\SS A Lateral Profiles.dwg Date: 8/10/2021 1:23pm by agromes

no.	revision	by	date
		CAE	08/10/21

teague nall and perkins, inc
 5237 N. Riverside Drive, Suite 100
 Fort Worth, Texas 76137
 817.336.5773 ph 817.336.2813 fx
 www.tnpi.com
 TBPELS: ENGR F-230; SURV 10011600, 10011601, 10194381
 GBPE: PEF007431; TBAE: BR 2673



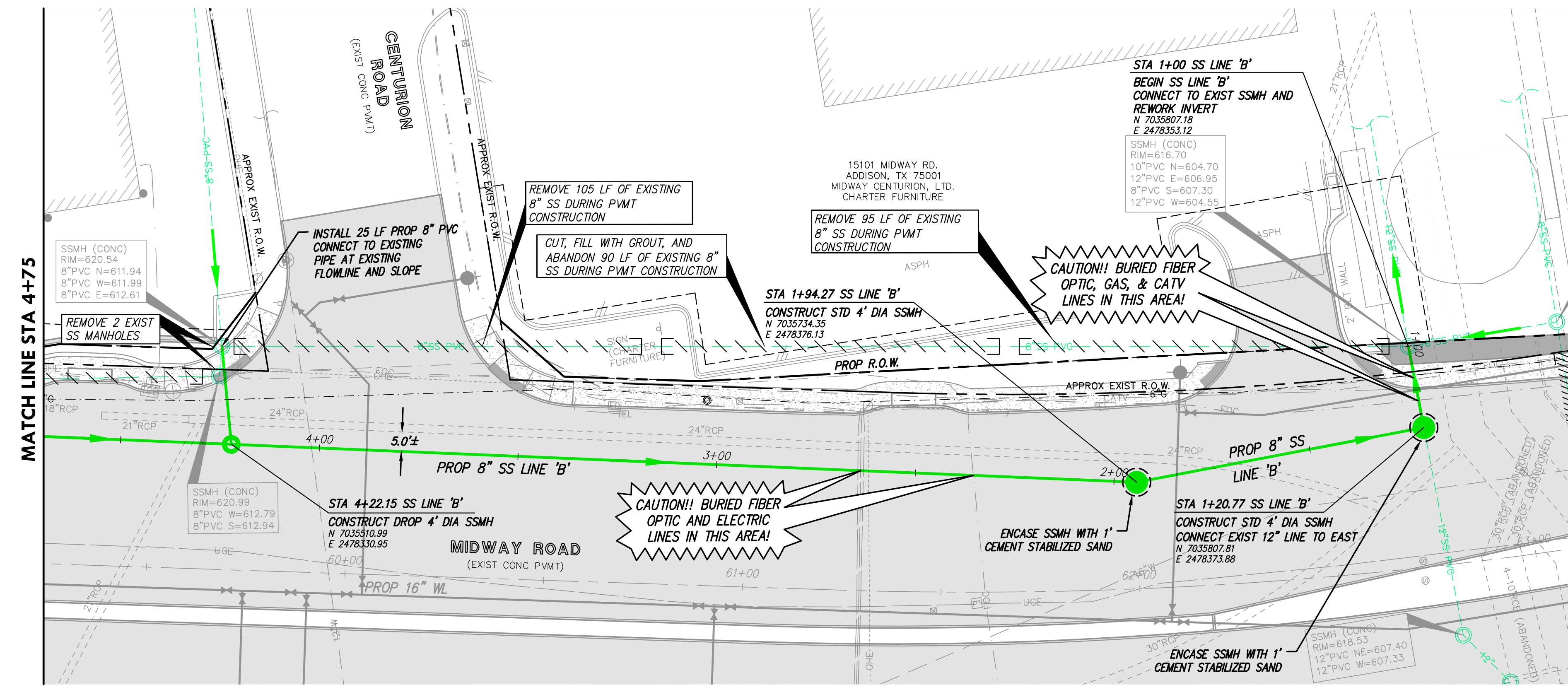
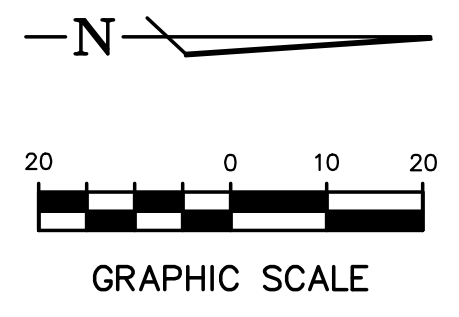
scale
horiz 1"=20'
vert 1"=4'
date
Sep 2020



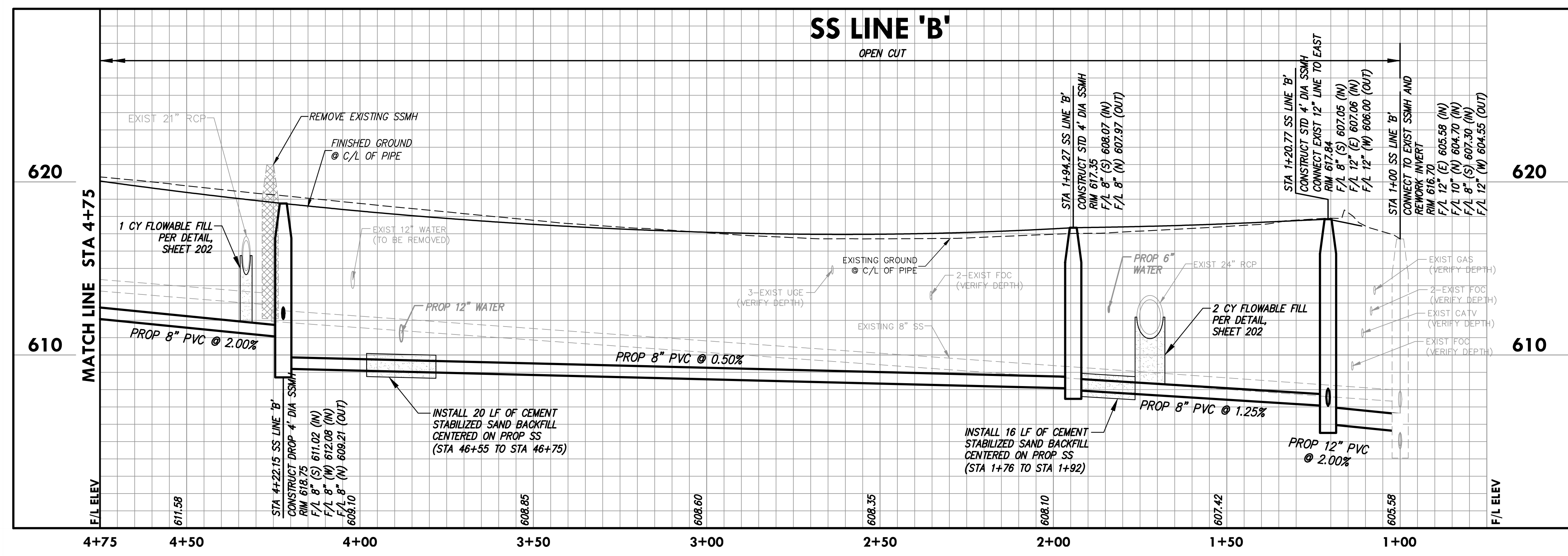
Professional Engineer
 Chris A. Edwards
 118947
 Date: 8/10/2021

Town of Addison, Texas
 Construction Plans for
Midway Road Revitalization
 Sewer Line A - Lateral Profiles
 (2 of 2)

tnp project
 ADD12615
 sheet
72
 of
373



- NOTES:**
1. THE UTILITIES SHOWN ON THE PLANS WERE COMPILED FROM VARIOUS SOURCES AND ARE INTENDED TO SHOW THE GENERAL EXISTENCE AND LOCATION OF UTILITIES IN THE AREA OF CONSTRUCTION. THE ENGINEER ASSUMES NO RESPONSIBILITY FOR THE ACCURACY OF THE UTILITY INFORMATION SHOWN ON THE PLANS. THE CONTRACTOR SHALL CONTACT THE TOWN OF ADDISON AND TEXAS 811 PRIOR TO ANY CONSTRUCTION ACTIVITIES.
 2. SEWER SERVICES ON THESE PLANS ARE BASED ON FIELD SURVEYS, AVAILABLE RECORD DRAWINGS, AND THE ENGINEER'S JUDGMENT. THIS PLAN SHOULD NOT BE ASSUMED TO BE A COMPREHENSIVE INVENTORY OF SEWER SERVICES TO BE REPLACED. PRIOR TO CONSTRUCTION, THE CONTRACTOR SHALL DETERMINE THE LOCATIONS OF ALL EXISTING SEWER SERVICES BY EITHER PRE-CONSTRUCTION TELEVISION INSPECTION, OR, IF TELEVISION INSPECTION IS NOT POSSIBLE DUE TO LINE OBSTRUCTIONS, VISUAL VERIFICATION DURING TRENCHING ACTIVITIES. ALL SERVICES UNDER PAVEMENT SHALL BE 6" MIN. AND CONNECT TO SEWER MAIN AT SSMH.
 3. WHERE NO MANHOLE IS PROPOSED AT A CONNECTION TO AN EXISTING CLAY SEWER MAIN OR LATERAL, THE CONNECTION SHALL BE ACCOMPLISHED VIA A FERNCO 1002 SERIES COUPLING, OR APPROVED EQUAL.



Drawing: C:\PROJ\ADD12615\SSB\SSB.dwg by: ceawards
Layout: SS B (1) Xrefs: ADD12615.dwg
Date: 9/29/2020 2:24pm
Scale: 1"=20' (Horiz), 1"=4' (Vert)
Title: Sewer Line B Plan & Profile

no.	revision	by	date

teague nall and perkins, inc
 5237 N. Riverside Drive, Suite 100
 Fort Worth, Texas 76137
 817.336.5773 ph 817.336.2813 fx
 www.tnvinc.com
 TBPELS: ENGR F-230; SURV 10011600, 10011601, 10194381
 GBPE: PEF007431; TBAE: BR 2673

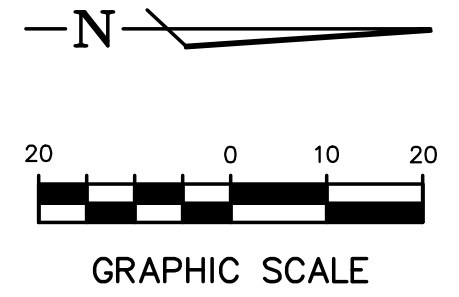
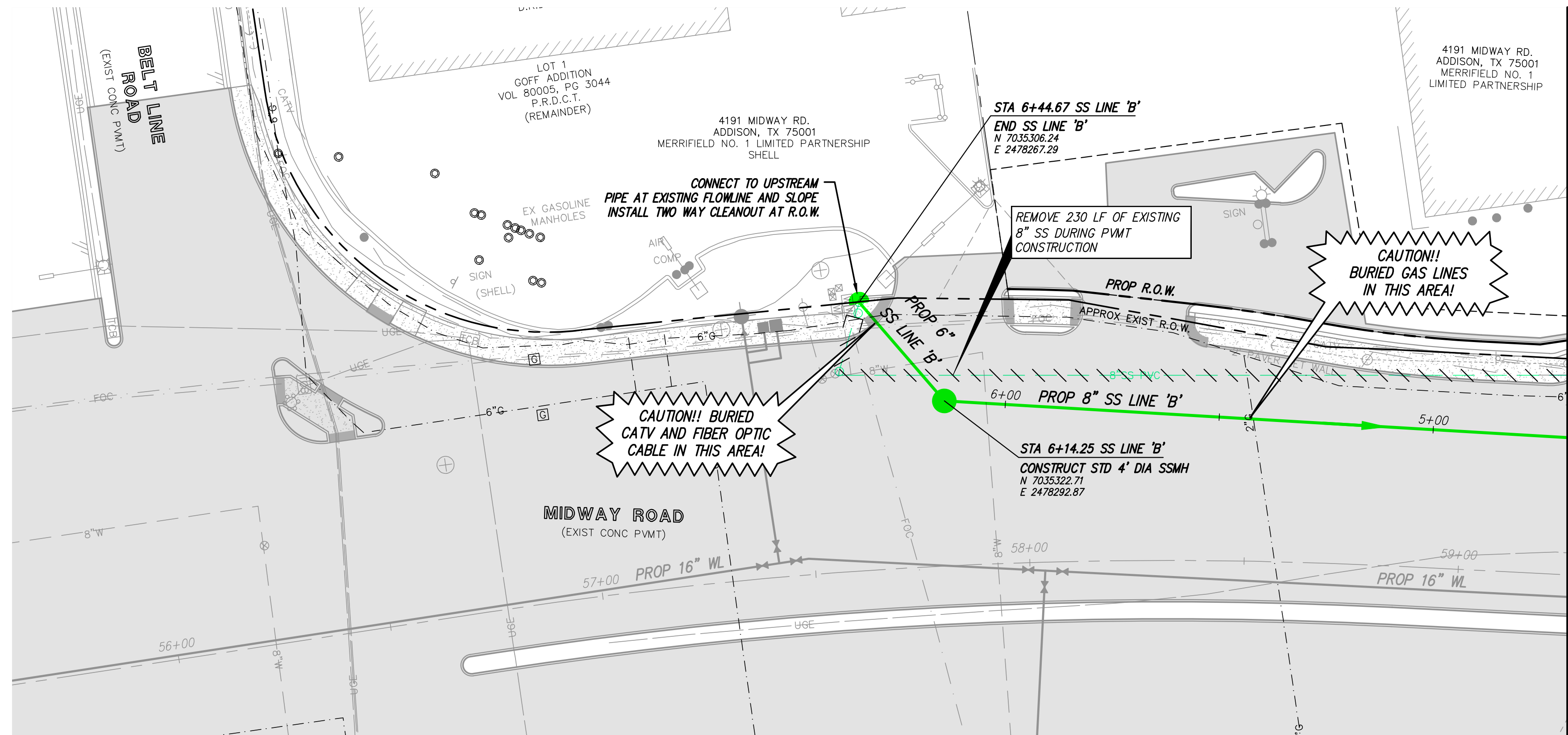


scale
 horiz
 1"=20'
 vert
 1"=4'
 date
 Sep 2020

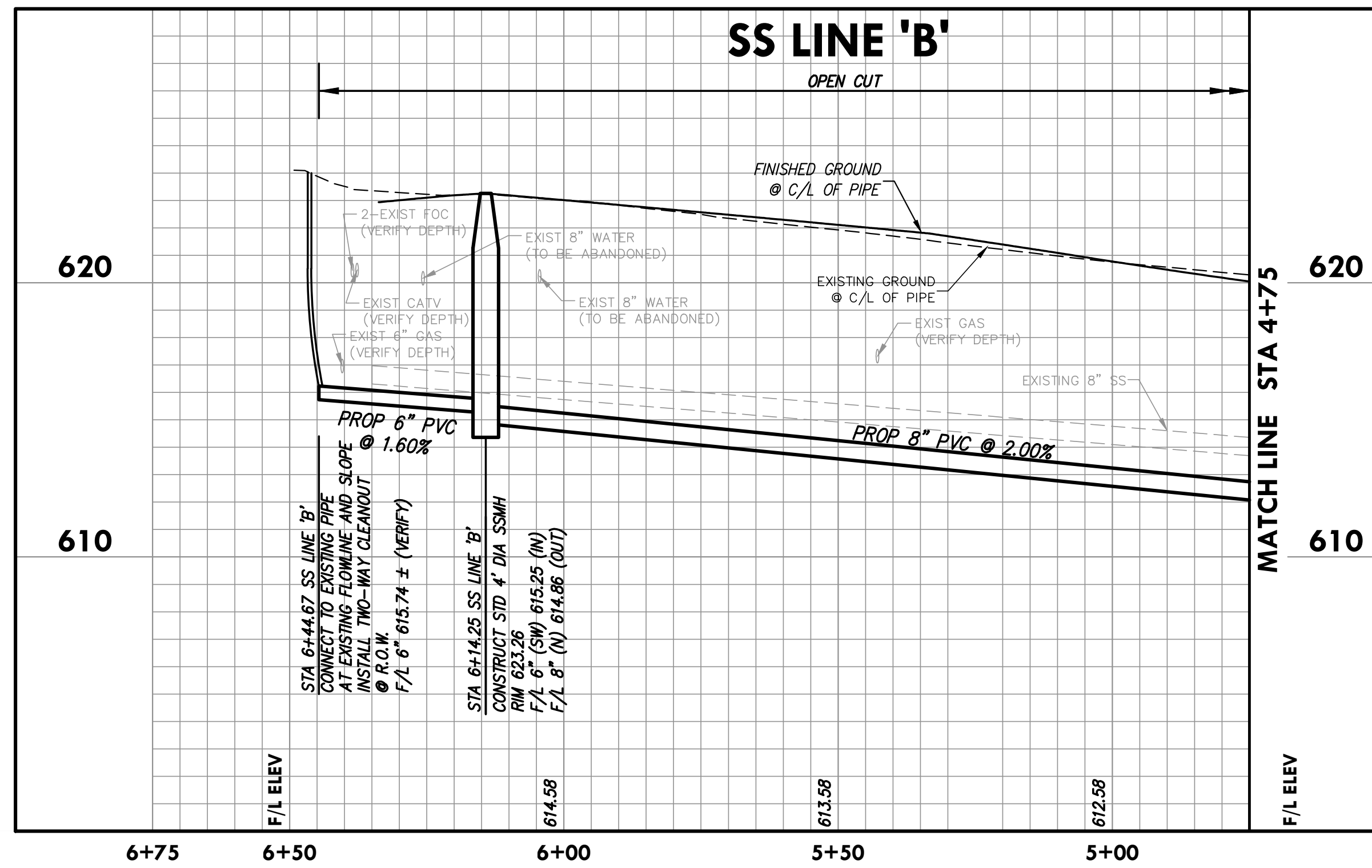


Town of Addison, Texas
 Construction Plans for
Midway Road Revitalization
 Sewer Line B Plan & Profile
 Begin to Sta 4+75

tnp project
 ADD12615
 sheet
73
 of
 373



- NOTES:**
1. THE UTILITIES SHOWN ON THE PLANS WERE COMPILED FROM VARIOUS SOURCES AND ARE INTENDED TO SHOW THE GENERAL EXISTENCE AND LOCATION OF UTILITIES IN THE AREA OF CONSTRUCTION. THE ENGINEER ASSUMES NO RESPONSIBILITY FOR THE ACCURACY OF THE UTILITY INFORMATION SHOWN ON THE PLANS. THE CONTRACTOR SHALL CONTACT THE TOWN OF ADDISON AND TEXAS 811 PRIOR TO ANY CONSTRUCTION ACTIVITIES.
 2. SEWER SERVICES ON THESE PLANS ARE BASED ON FIELD SURVEYS, AVAILABLE RECORD DRAWINGS, AND THE ENGINEER'S JUDGMENT. THIS PLAN SHOULD NOT BE ASSUMED TO BE A COMPREHENSIVE INVENTORY OF SEWER SERVICES TO BE REPLACED. PRIOR TO CONSTRUCTION, THE CONTRACTOR SHALL DETERMINE THE LOCATIONS OF ALL EXISTING SEWER SERVICES BY EITHER PRE-CONSTRUCTION TELEVISION INSPECTION, OR, IF TELEVISION INSPECTION IS NOT POSSIBLE DUE TO LINE OBSTRUCTIONS, VISUAL VERIFICATION DURING TRENCHING ACTIVITIES. ALL SERVICES UNDER PAVEMENT SHALL BE 6" MIN. AND CONNECT TO SEWER MAIN AT SSMH.
 3. WHERE NO MANHOLE IS PROPOSED AT A CONNECTION TO AN EXISTING CLAY SEWER MAIN OR LATERAL, THE CONNECTION SHALL BE ACCOMPLISHED VIA A FERNCO 1002 SERIES COUPLING, OR APPROVED EQUAL.



Drawing: C:\PROJECTS\ADD12615\add\plans\50-74 SEWER PLANS.dwg at Nov 04, 2020 - 2:24pm by cearadfr
 Layout: SS B (2)
 Xrefs: A00-PAVING-PLAN.dwg - A00-SEWER.dwg - A00-WATER-BUILDING.dwg - A00-WATER-BUILDING.dwg - A00-SEWER-BUILDING.dwg - A00-SEWER-BUILDING.dwg - A00-STORM-BUILDING.dwg - A00-STORM-BUILDING.dwg - A00-BORDER.dwg - A00-BORDER.dwg - A00-UTILS.dwg - A00-UTILS.dwg

RELEASED FOR CONSTRUCTION

no.	revision	by	date

teague nall and perkins, inc
 5237 N. Riverside Drive, Suite 100
 Fort Worth, Texas 76137
 817.336.5773 ph 817.336.2813 fx
 www.tnpsc.com
 TBP: ENGR F-230; SURV 10011600, 10011601, 10194381
 GBPE: PEF007431; TBAE: BR 2673

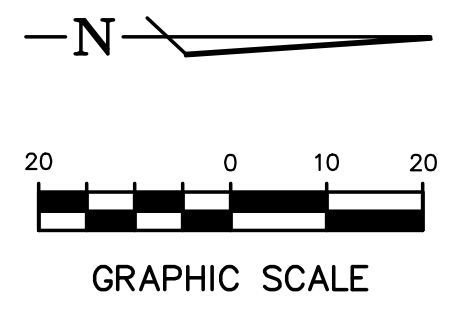
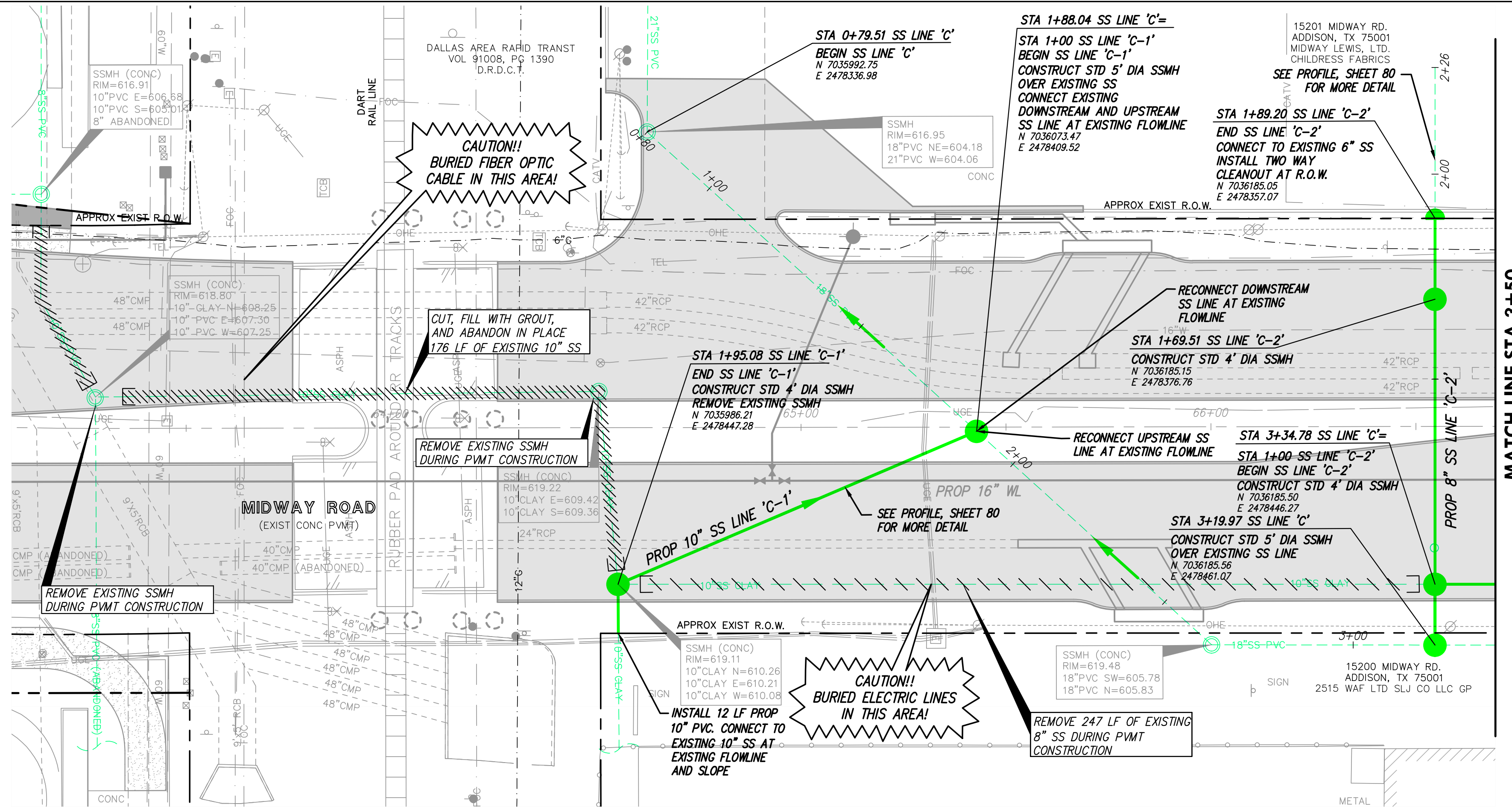


scale	horiz	1"=20'
vert	1"=4'	
date	Sep 2020	

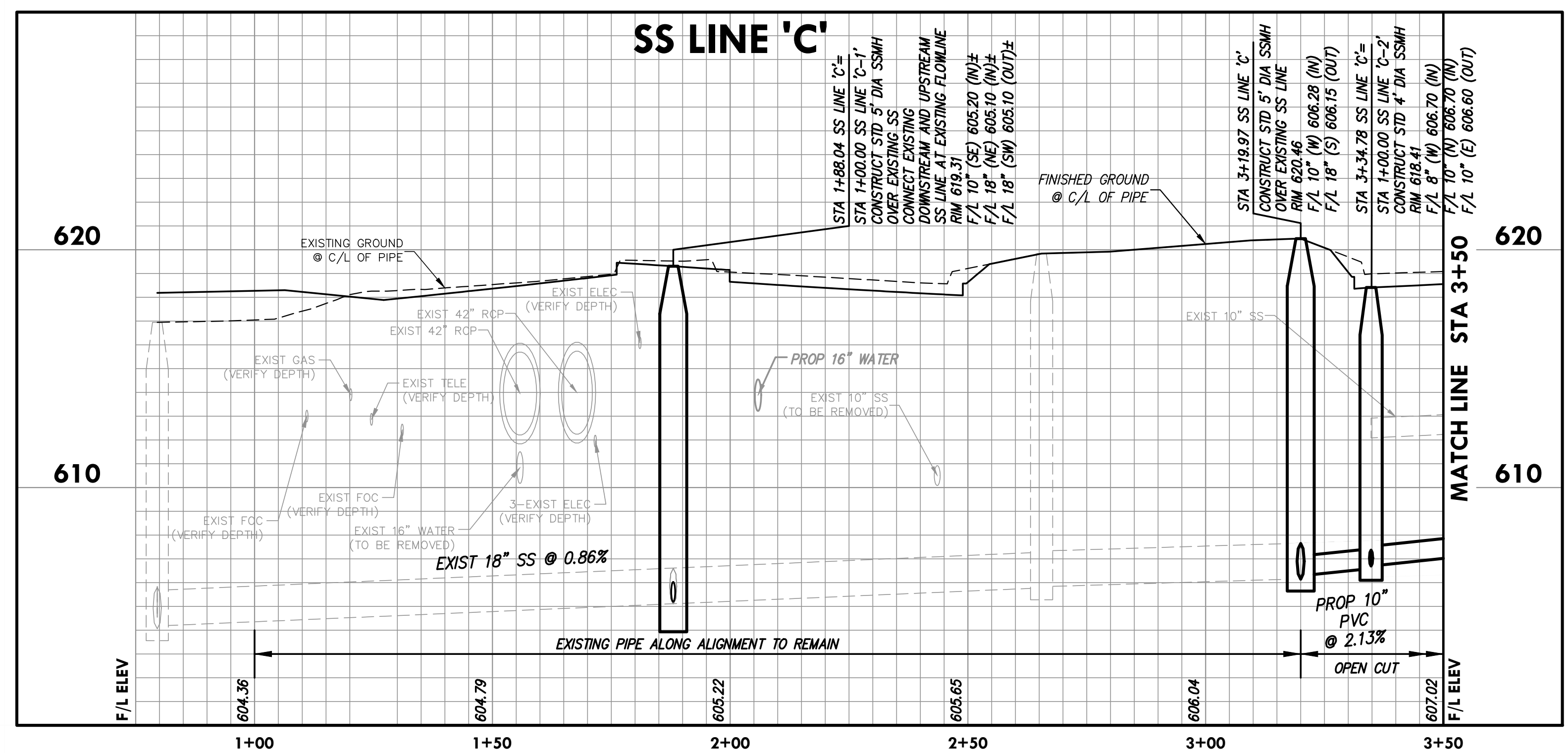


Town of Addison, Texas
 Construction Plans for
Midway Road Revitalization
 Sewer Line B Plan & Profile
 Sta 4+75 to End

tnp project	ADD12615
sheet	74
	of
	373



- NOTES:**
1. THE UTILITIES SHOWN ON THE PLANS WERE COMPILED FROM VARIOUS SOURCES AND ARE INTENDED TO SHOW THE GENERAL EXISTENCE AND LOCATION OF UTILITIES IN THE AREA OF CONSTRUCTION. THE ENGINEER ASSUMES NO RESPONSIBILITY FOR THE ACCURACY OF THE UTILITY INFORMATION SHOWN ON THE PLANS. THE CONTRACTOR SHALL CONTACT THE TOWN OF ADDISON AND TEXAS 811 PRIOR TO ANY CONSTRUCTION ACTIVITIES.
 2. SEWER SERVICES ON THESE PLANS ARE BASED ON FIELD SURVEYS, AVAILABLE RECORD DRAWINGS, AND THE ENGINEER'S JUDGMENT. THIS PLAN SHOULD NOT BE ASSUMED TO BE A COMPREHENSIVE INVENTORY OF SEWER SERVICES TO BE REPLACED. PRIOR TO CONSTRUCTION, THE CONTRACTOR SHALL DETERMINE THE LOCATIONS OF ALL EXISTING SEWER SERVICES BY EITHER PRE-CONSTRUCTION TELEVISION INSPECTION, OR, IF TELEVISION INSPECTION IS NOT POSSIBLE DUE TO LINE OBSTRUCTIONS, VISUAL VERIFICATION DURING TRENCHING ACTIVITIES. ALL SERVICES UNDER PAVEMENT SHALL BE 6" MIN. AND CONNECT TO SEWER MAIN AT SSMH.
 3. WHERE NO MANHOLE IS PROPOSED AT A CONNECTION TO AN EXISTING CLAY SEWER MAIN OR LATERAL, THE CONNECTION SHALL BE ACCOMPLISHED VIA A FERNCO 1002 SERIES COUPLING, OR APPROVED EQUAL.



Drawing: C:\PROJECTS\ADD12615\04-74 SEWER PLANS.dwg at Nov 04, 2020 - 2:25pm by ceawards
 Layout: SS C (1)
 Xrefs: ADD-PAVING-DRAWING.DWG -> ADD-PAVING-DWG -> ADD-WATER-BASE.DWG -> ADD-SEWER-BASE.DWG -> X3D-STORM-BASE.DWG -> seal-LLM-IF.dwg -> seal-LLM-IF.dwg -> SEAL-MLC.dwg

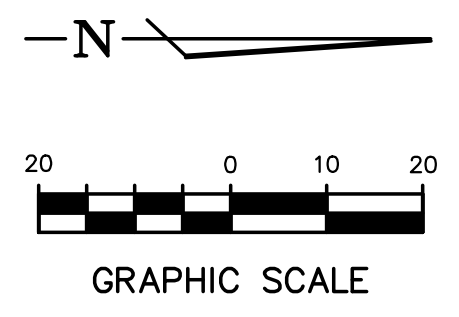
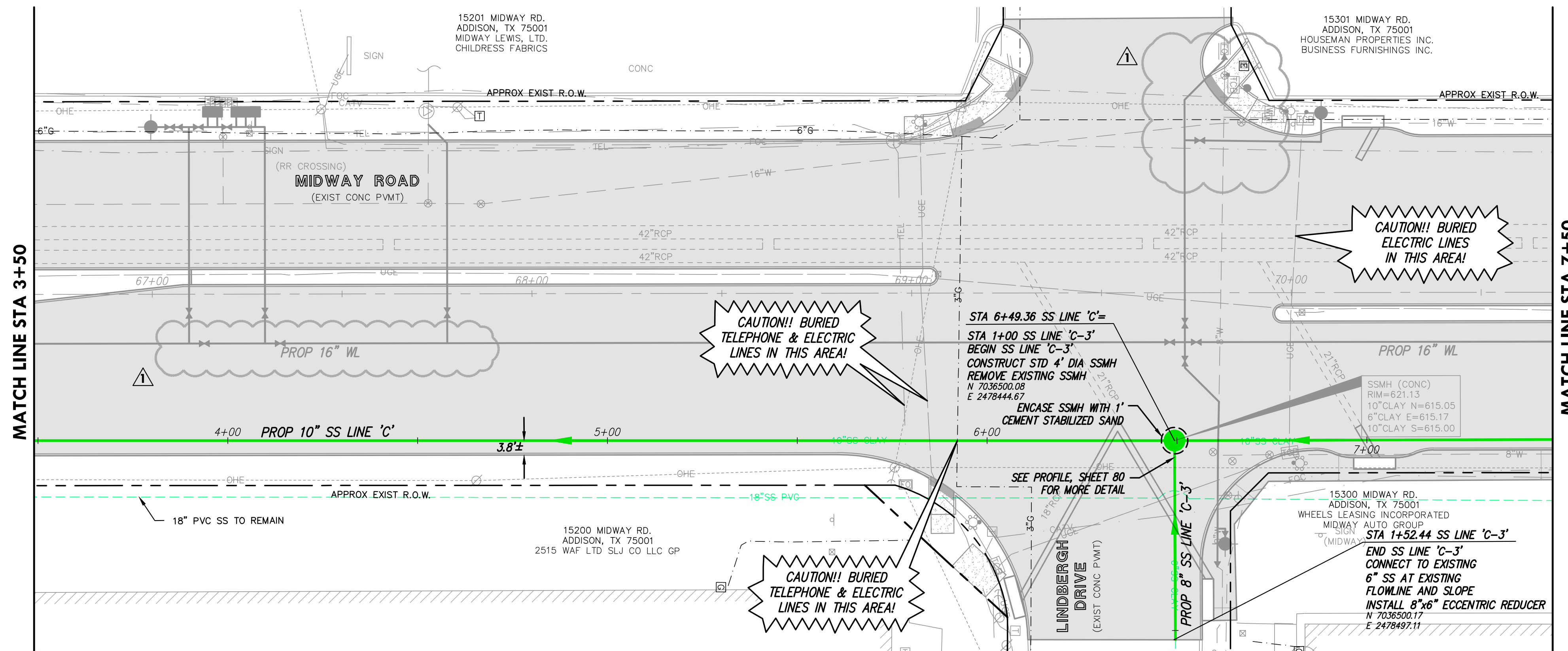
no.	revision	by	date

teague nall and perkins, inc
 5237 N. Riverside Drive, Suite 100
 Fort Worth, Texas 76137
 817.336.5773 ph 817.336.2813 fx
 www.tnpsc.com
 TBPELS: ENGR F-230; SURV 10011600, 10011601, 10194381
 GBPE: PEF007431; TBAE: BR 2673

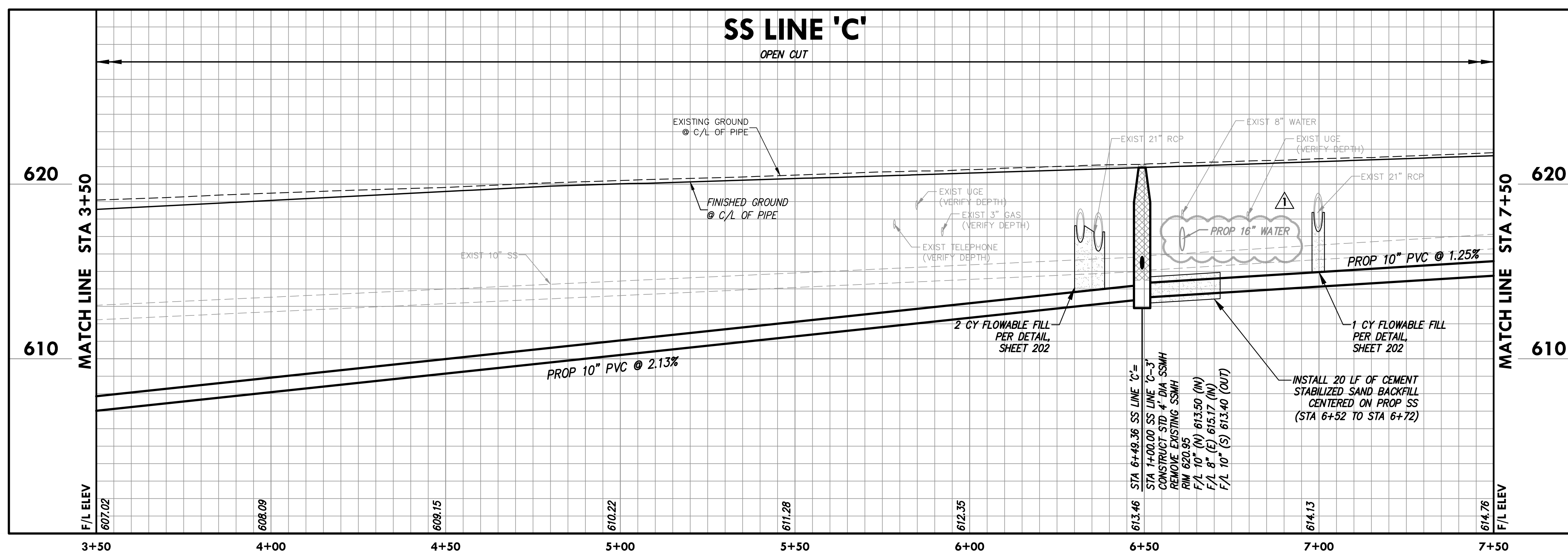
scale
 horiz
1"=20'
 vert
1"=4'
 date
Sep 2020

Town of Addison, Texas
 Construction Plans for
Midway Road Revitalization
 Sewer Line C Plan & Profile
 Begin to Sta 3+50

tnp project
ADD12615
 sheet
75
 of
373



- NOTES:
- THE UTILITIES SHOWN ON THE PLANS WERE COMPILED FROM VARIOUS SOURCES AND ARE INTENDED TO SHOW THE GENERAL EXISTENCE AND LOCATION OF UTILITIES IN THE AREA OF CONSTRUCTION. THE ENGINEER ASSUMES NO RESPONSIBILITY FOR THE ACCURACY OF THE UTILITY INFORMATION SHOWN ON THE PLANS. THE CONTRACTOR SHALL CONTACT THE TOWN OF ADDISON AND TEXAS 811 PRIOR TO ANY CONSTRUCTION ACTIVITIES.
 - SEWER SERVICES ON THESE PLANS ARE BASED ON FIELD SURVEYS, AVAILABLE RECORD DRAWINGS, AND THE ENGINEER'S JUDGMENT. THIS PLAN SHOULD NOT BE ASSUMED TO BE A COMPREHENSIVE INVENTORY OF SEWER SERVICES TO BE REPLACED. PRIOR TO CONSTRUCTION, THE CONTRACTOR SHALL DETERMINE THE LOCATIONS OF ALL EXISTING SEWER SERVICES BY EITHER PRE-CONSTRUCTION TELEVISION INSPECTION, OR, IF TELEVISION INSPECTION IS NOT POSSIBLE DUE TO LINE OBSTRUCTIONS, VISUAL VERIFICATION DURING TRENCHING ACTIVITIES. ALL SERVICES UNDER PAVEMENT SHALL BE 6" MIN. AND CONNECT TO SEWER MAIN AT SSMH.
 - WHERE NO MANHOLE IS PROPOSED AT A CONNECTION TO AN EXISTING CLAY SEWER MAIN OR LATERAL, THE CONNECTION SHALL BE ACCOMPLISHED VIA A FERNCO 1002 SERIES COUPLING, OR APPROVED EQUAL.



Drawing: C:\PROJECTS\ADD12615\add12615.dwg SEWER PLANS.dwg dt Aug 30, 2021 3:57pm by zgroves
 Layout: SS C (2) Aerial: 300 PAVING - LINDBERGH.dwg - ADD - BASE.dwg - ADD - WATER - BASE.dwg - ADD - SEWER - BASE.dwg - ADD - STORM - BASE.dwg - seal - LLM - R.dwg - SEAL - WKS.dwg

no.	revision	by	date
1	LINDBERGH WATER LINE REVISIONS	CAE	08/10/21

teague nall and perkins, inc
 5237 N. Riverside Drive, Suite 100
 Fort Worth, Texas 76137
 817.336.5773 ph 817.336.2813 fx
 www.tnpsc.com
 TBPELS: ENGR F-230; SURV 10011600, 10011601, 10194381
 GBPE: PEF007431; TBAE: BR 2673

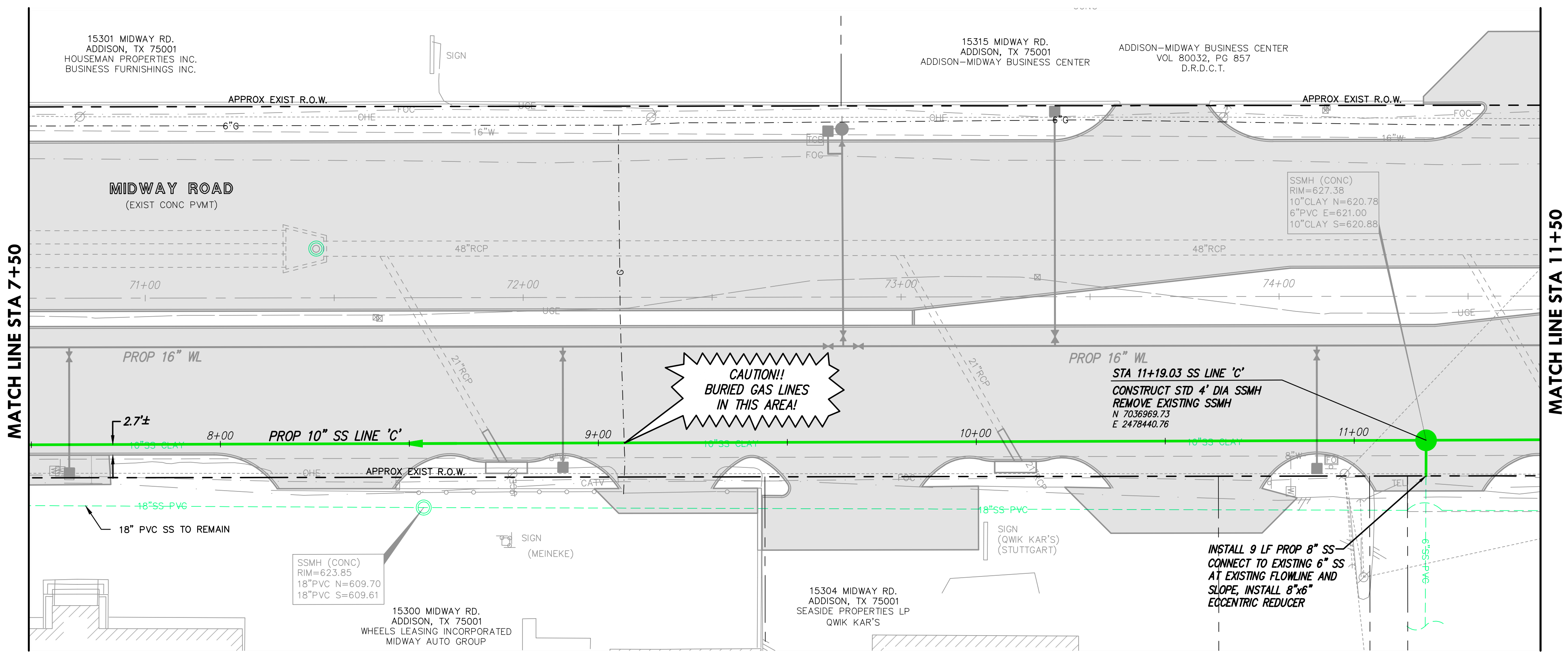
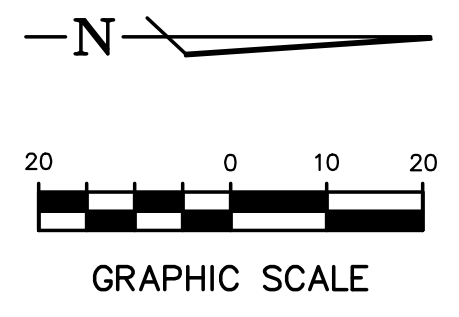


scale
 horiz 1"=20'
 vert 1"=4'
 date
 Sep 2020

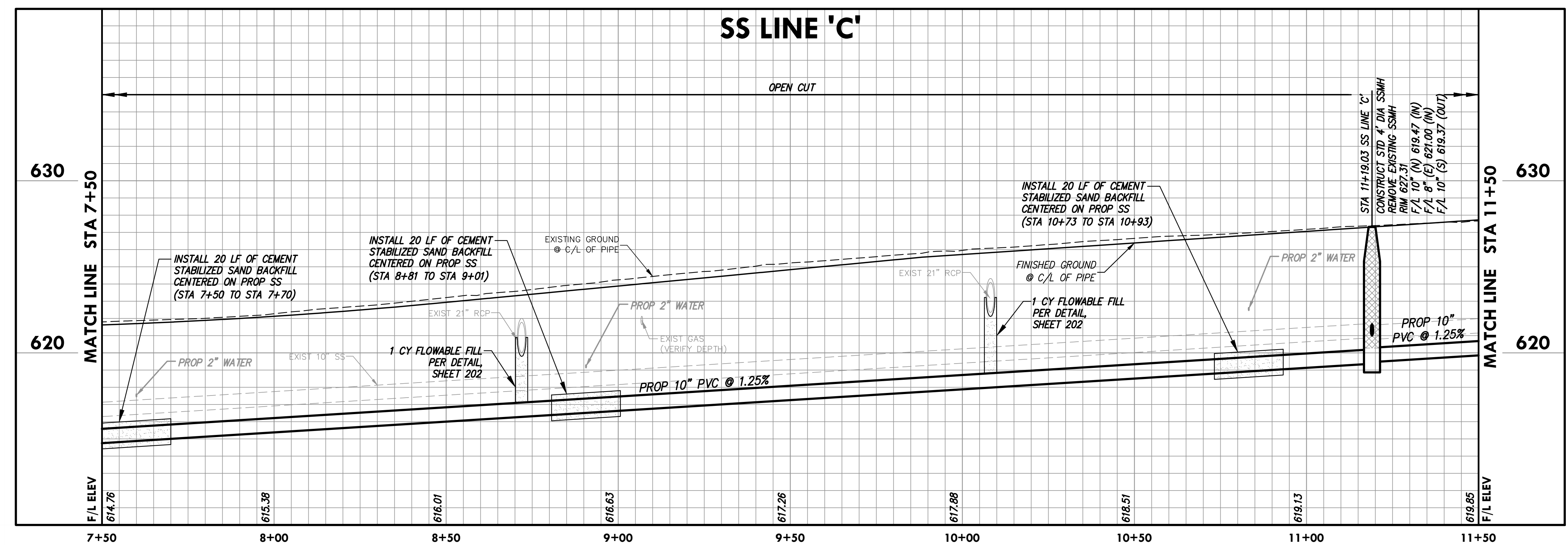


Town of Addison, Texas
 Construction Plans for
Midway Road Revitalization
 Sewer Line C Plan & Profile
 Sta 3+50 to Sta 7+50

tnp project
 ADD12615
 sheet
76
 of
 373



- NOTES:
1. THE UTILITIES SHOWN ON THE PLANS WERE COMPILED FROM VARIOUS SOURCES AND ARE INTENDED TO SHOW THE GENERAL EXISTENCE AND LOCATION OF UTILITIES IN THE AREA OF CONSTRUCTION. THE ENGINEER ASSUMES NO RESPONSIBILITY FOR THE ACCURACY OF THE UTILITY INFORMATION SHOWN ON THE PLANS. THE CONTRACTOR SHALL CONTACT THE TOWN OF ADDISON AND TEXAS 811 PRIOR TO ANY CONSTRUCTION ACTIVITIES.
 2. SEWER SERVICES ON THESE PLANS ARE BASED ON FIELD SURVEYS, AVAILABLE RECORD DRAWINGS, AND THE ENGINEER'S JUDGMENT. THIS PLAN SHOULD NOT BE ASSUMED TO BE A COMPREHENSIVE INVENTORY OF SEWER SERVICES TO BE REPLACED. PRIOR TO CONSTRUCTION, THE CONTRACTOR SHALL DETERMINE THE LOCATIONS OF ALL EXISTING SEWER SERVICES BY EITHER PRE-CONSTRUCTION TELEVISION INSPECTION, OR, IF TELEVISION INSPECTION IS NOT POSSIBLE DUE TO LINE OBSTRUCTIONS, VISUAL VERIFICATION DURING TRENCHING ACTIVITIES. ALL SERVICES UNDER PAVEMENT SHALL BE 6" MIN. AND CONNECT TO SEWER MAIN AT SSMH.
 3. WHERE NO MANHOLE IS PROPOSED AT A CONNECTION TO AN EXISTING CLAY SEWER MAIN OR LATERAL, THE CONNECTION SHALL BE ACCOMPLISHED VIA A FERNCO 1002 SERIES COUPLING, OR APPROVED EQUAL.



Drawing: C:\PROJECTS\ADD12615\cadd\plans\50-74 SEWER PLANS.dwg at Nov 04, 2020 - 2:26pm by ceatwofe

no.	revision	by	date

teague nall and perkins, inc
 5237 N. Riverside Drive, Suite 100
 Fort Worth, Texas 76137
 817.336.5773 ph 817.336.2813 fx
 www.tnpsc.com
 TBPELS: ENGR F-230; SURV 10011600, 10011601, 10194381
 GBPE: PEF007431; TBAE: BR 2673



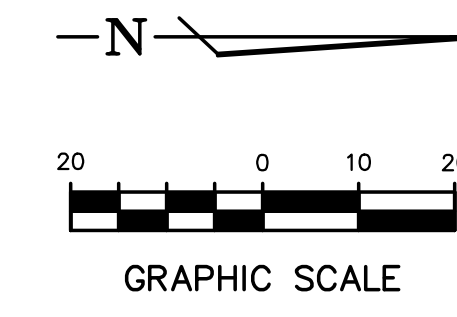
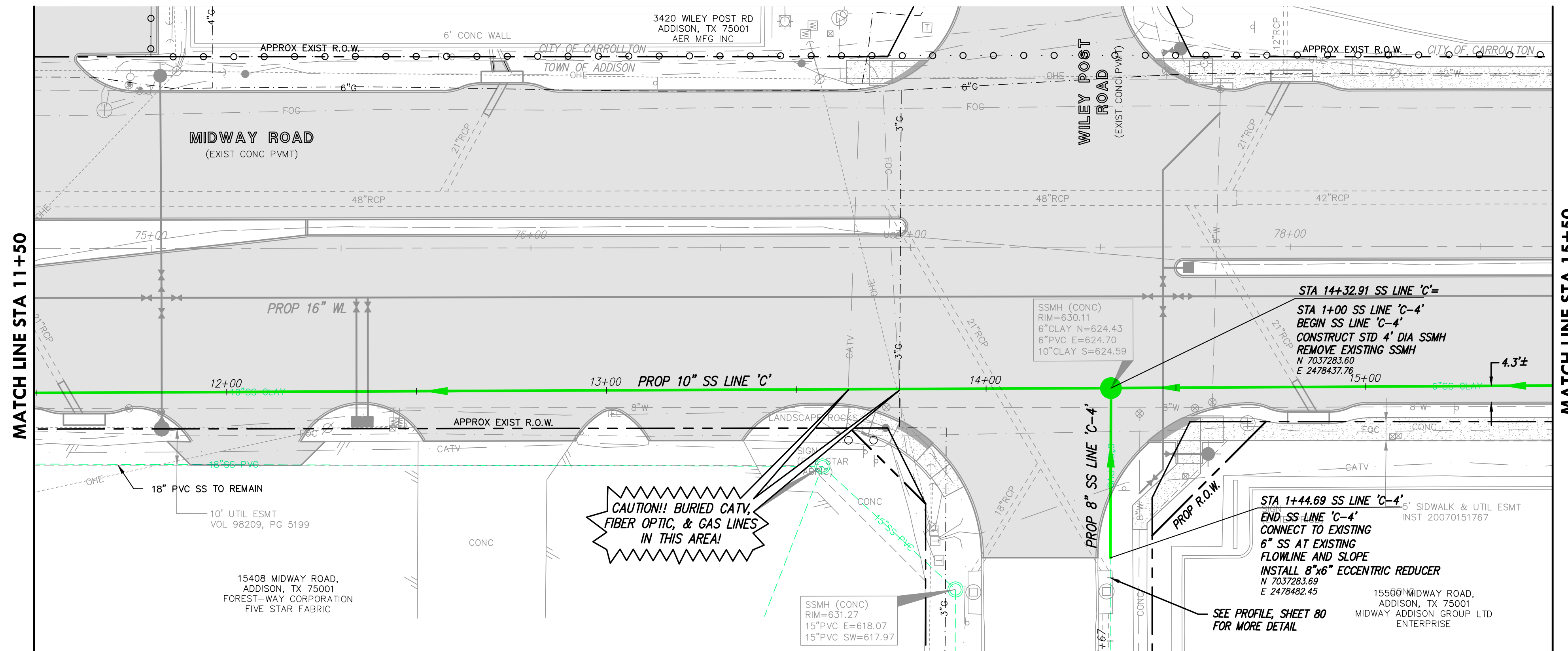
scale
 horiz 1"=20'
 vert 1"=4'
 date
 Sep 2020



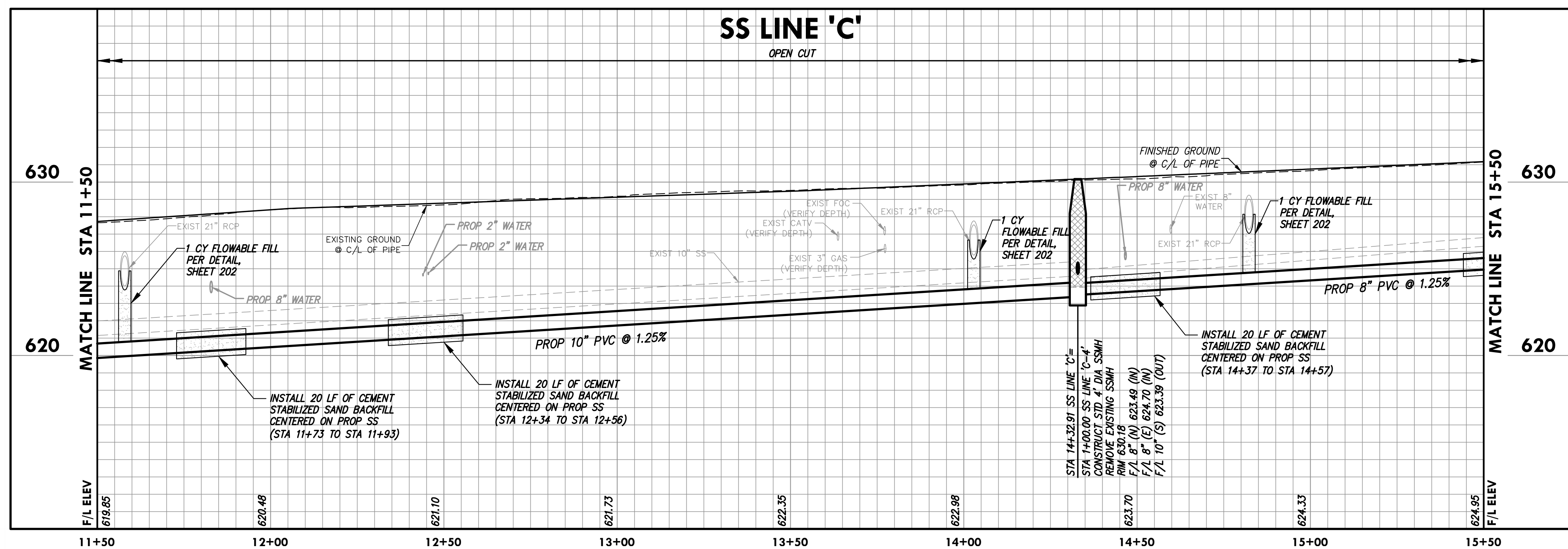
Professional Engineer
 CHRIS A. EDWARDS
 118947
 Date: 9/29/2020

Town of Addison, Texas
 Construction Plans for
Midway Road Revitalization
 Sewer Line C Plan & Profile
 Sta 7+50 to Sta 11+50

tnp project
 ADD12615
 sheet
77
 of
 373



- NOTES:
1. THE UTILITIES SHOWN ON THE PLANS WERE COMPILED FROM VARIOUS SOURCES AND ARE INTENDED TO SHOW THE GENERAL EXISTENCE AND LOCATION OF UTILITIES IN THE AREA OF CONSTRUCTION. THE ENGINEER ASSUMES NO RESPONSIBILITY FOR THE ACCURACY OF THE UTILITY INFORMATION SHOWN ON THE PLANS. THE CONTRACTOR SHALL CONTACT THE TOWN OF ADDISON AND TEXAS 811 PRIOR TO ANY CONSTRUCTION ACTIVITIES.
 2. SEWER SERVICES ON THESE PLANS ARE BASED ON FIELD SURVEYS, AVAILABLE RECORD DRAWINGS, AND THE ENGINEER'S JUDGMENT. THIS PLAN SHOULD NOT BE ASSUMED TO BE A COMPREHENSIVE INVENTORY OF SEWER SERVICES TO BE REPLACED. PRIOR TO CONSTRUCTION, THE CONTRACTOR SHALL DETERMINE THE LOCATIONS OF ALL EXISTING SEWER SERVICES BY EITHER PRE-CONSTRUCTION TELEVISION INSPECTION, OR, IF TELEVISION INSPECTION IS NOT POSSIBLE DUE TO LINE OBSTRUCTIONS, VISUAL VERIFICATION DURING TRENCHING ACTIVITIES. ALL SERVICES UNDER PAVEMENT SHALL BE 6" MIN. AND CONNECT TO SEWER MAIN AT SSMH.
 3. WHERE NO MANHOLE IS PROPOSED AT A CONNECTION TO AN EXISTING CLAY SEWER MAIN OR LATERAL, THE CONNECTION SHALL BE ACCOMPLISHED VIA A FERNCO 1002 SERIES COUPLING, OR APPROVED EQUAL.



Drawing: C:\PROJECTS\ADD12615\civil\plans\50_74_SEWER_PLANS.dwg at Nov 04, 2020 - 2:27pm by cearofeds
 Layout: SS C (4)
 Xref: ADD-PAVING-ENTERPRISE.dwg → ADD-BASE.dwg → ADD-WATER-BASE.dwg → ADD-SEWER-BASE.dwg → X3D-SDRUM-BASE.dwg → X3D-SEWER-BASE.dwg → ssd-border.dwg → ssal-JLM.dwg → ssal-WHS.dwg

no.	revision	by	date

teague nall and perkins, inc
 5237 N. Riverside Drive, Suite 100
 Fort Worth, Texas 76137
 817.336.5773 ph 817.336.2813 fx
 www.tninc.com
 TBPELS: ENGR F-230; SURV 10011600, 10011601, 10194381
 GBPE: PEF007431; TBAE: BR 2673



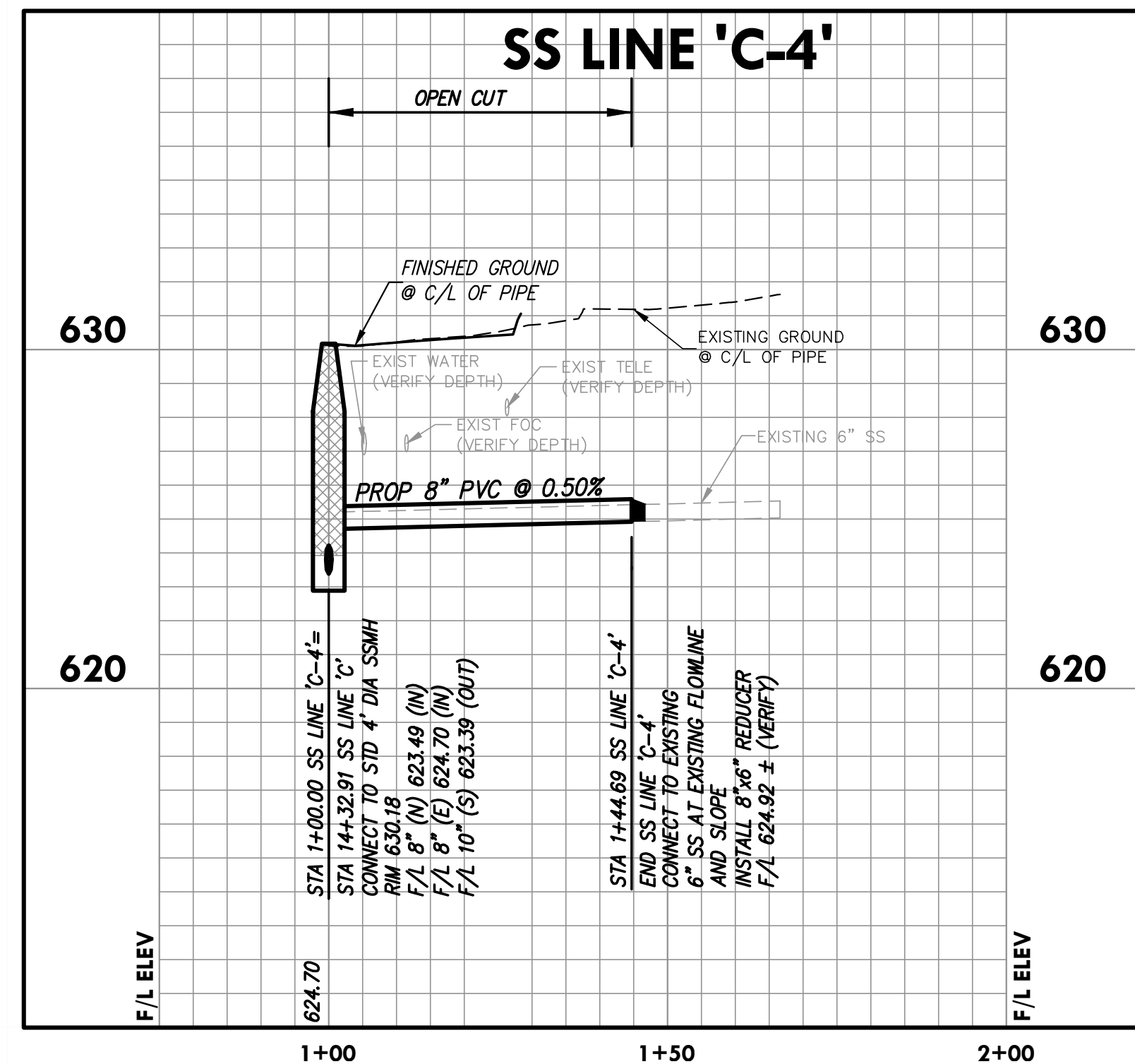
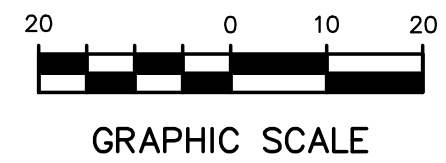
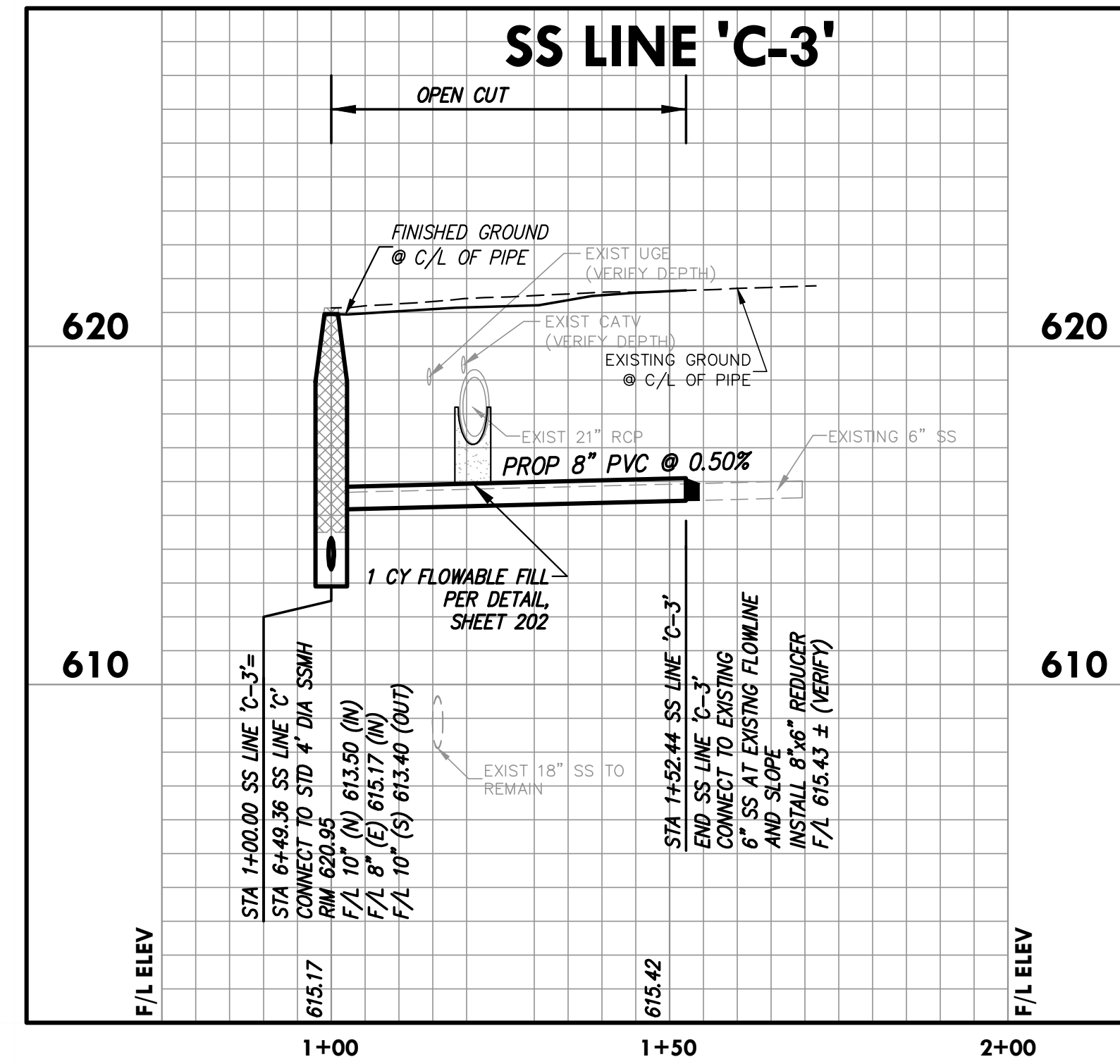
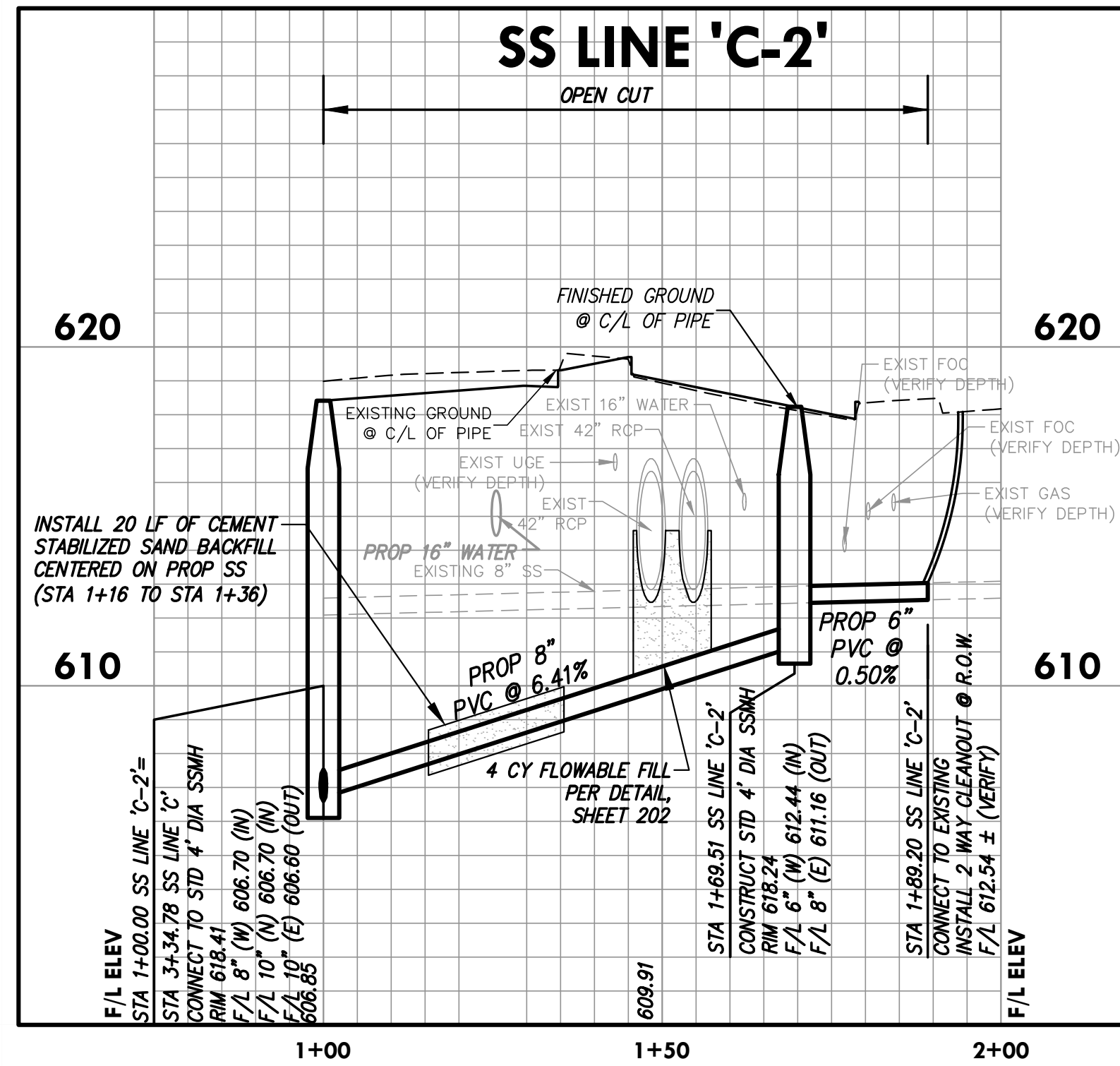
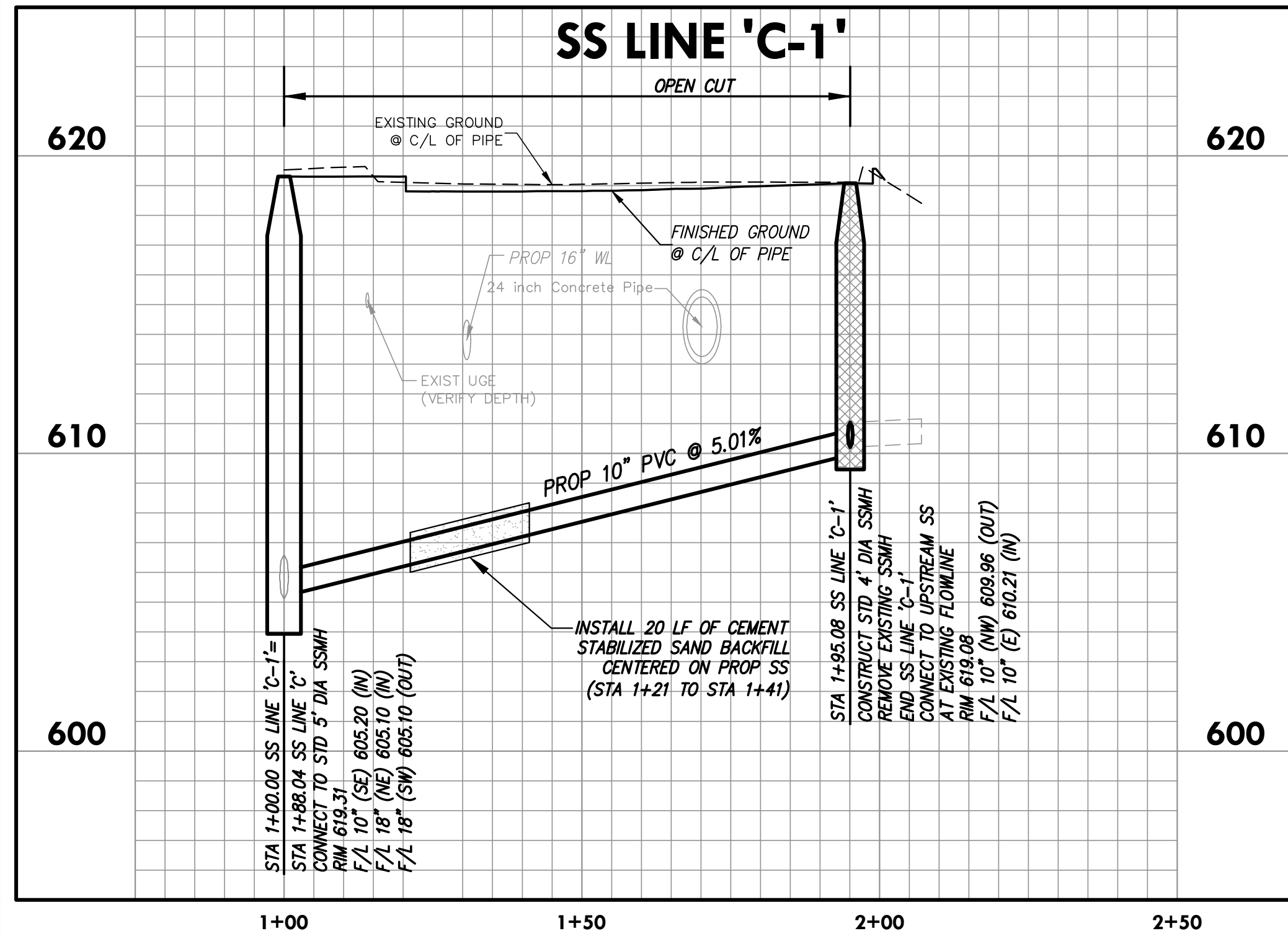
scale
 horiz
 1"=20'
 vert
 1"=4'
 date
 Sep 2020



CHRIS A. EDWARDS
 118947
 LICENSED PROFESSIONAL ENGINEER
 Date: 9/29/2020

Town of Addison, Texas
 Construction Plans for
Midway Road Revitalization
 Sewer Line C Plan & Profile
 Sta 11+50 to Sta 15+50

tnp project
 ADD12615
 sheet
78
 of
 373



NOTES:

1. THE UTILITIES SHOWN ON THE PLANS WERE COMPILED FROM VARIOUS SOURCES AND ARE INTENDED TO SHOW THE GENERAL EXISTENCE AND LOCATION OF UTILITIES IN THE AREA OF CONSTRUCTION. THE ENGINEER ASSUMES NO RESPONSIBILITY FOR THE ACCURACY OF THE UTILITY INFORMATION SHOWN ON THE PLANS. THE CONTRACTOR SHALL CONTACT THE TOWN OF ADDISON AND TEXAS 811 PRIOR TO ANY CONSTRUCTION ACTIVITIES.
2. SEWER SERVICES ON THESE PLANS ARE BASED ON FIELD SURVEYS, AVAILABLE RECORD DRAWINGS, AND THE ENGINEER'S JUDGMENT. THIS PLAN SHOULD NOT BE ASSUMED TO BE A COMPREHENSIVE INVENTORY OF SEWER SERVICES TO BE REPLACED. PRIOR TO CONSTRUCTION, THE CONTRACTOR SHALL DETERMINE THE LOCATIONS OF ALL EXISTING SEWER SERVICES BY EITHER PRE-CONSTRUCTION TELEVISION INSPECTION, OR, IF TELEVISION INSPECTION IS NOT POSSIBLE DUE TO LINE OBSTRUCTIONS, VISUAL VERIFICATION DURING TRENCHING ACTIVITIES. ALL SERVICES UNDER PAVEMENT SHALL BE 6" MIN. AND CONNECT TO SEWER MAIN AT SSMH.
3. WHERE NO MANHOLE IS PROPOSED AT A CONNECTION TO AN EXISTING CLAY SEWER MAIN OR LATERAL, THE CONNECTION SHALL BE ACCOMPLISHED VIA A FERNCO 1002 SERIES COUPLING, OR APPROVED EQUAL.

Drawing: C:\PROJECTS\ADD12615\04-SEWER PLAN.dwg at Nov 04, 2020, 2:28pm by cshredder
 Author: ADD-PANING-LINERWORK.dwg → ADD-BASE.dwg → ADD-WATER-DRAINAGE.dwg → ADD-SEWER-BASE.dwg → ADD-STORM-BASE.dwg → x3d-border.dwg → ead-llm_1b.dwg → SEAL-MHS.dwg
 Copied: SS-C-LATERAL-PROFILES

no.	revision	by	date

teague nall and perkins, inc
 5237 N. Riverside Drive, Suite 100
 Fort Worth, Texas 76137
 817.336.5773 ph 817.336.2813 fx
 www.tnppinc.com
 TBPELS: ENGR F-230; SURV 10011600, 10011601, 10194381
 GBPE: PEF007431; TBAE: BR 2673



scale
 horiz
 1"=20'
 vert
 1"=4'
 date
 Sep 2020



Town of Addison, Texas
 Construction Plans for
Midway Road Revitalization
 Sewer Line C - Lateral Profiles

tnp project
 ADD12615
 sheet
80
 of
 373